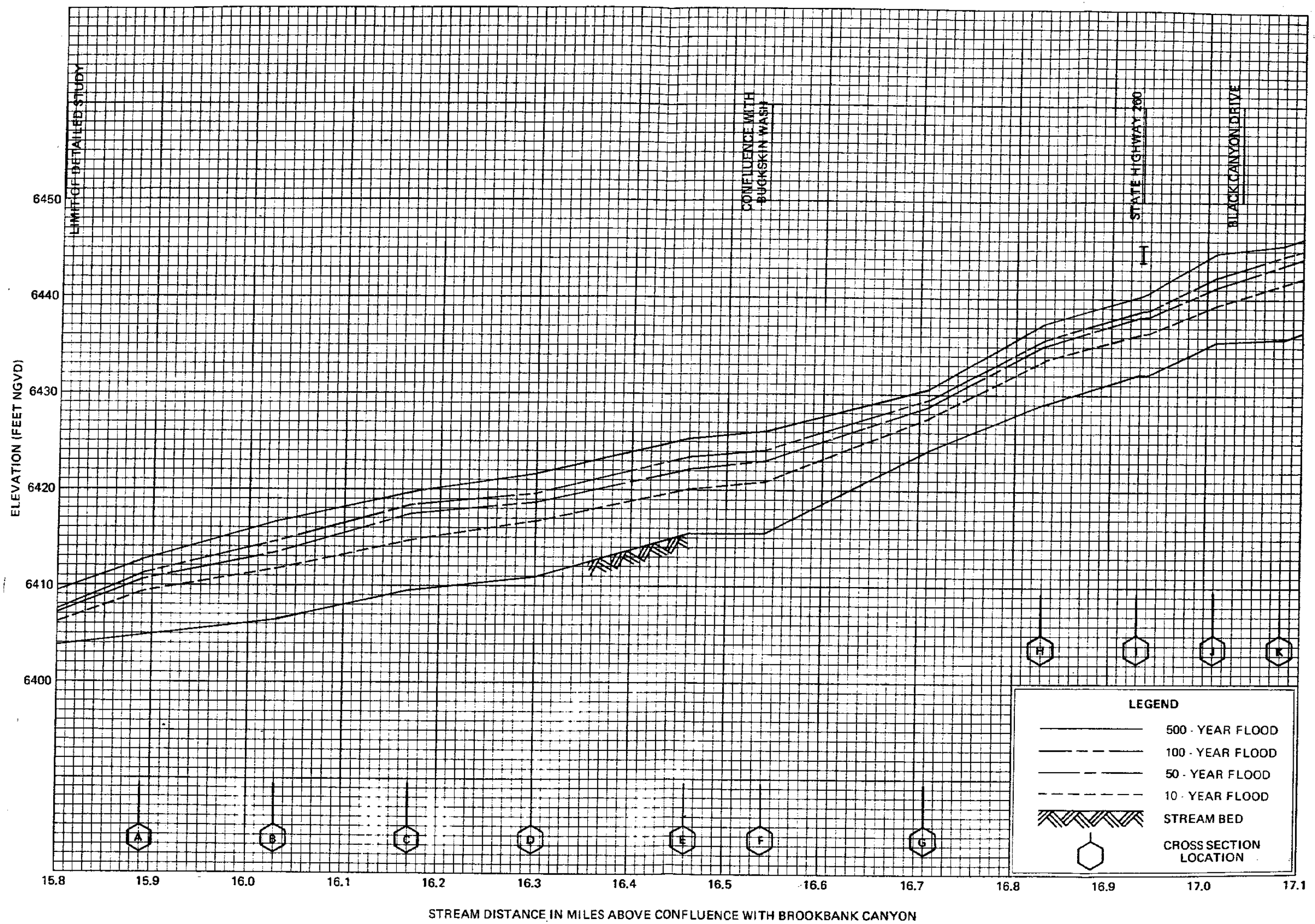

FLOOD PROFILES

BLACK CANYON WASH

FEDERAL EMERGENCY MANAGEMENT AGENCY

NAVAJO COUNTY, AZ
(UNINCORPORATED AREAS)

01P

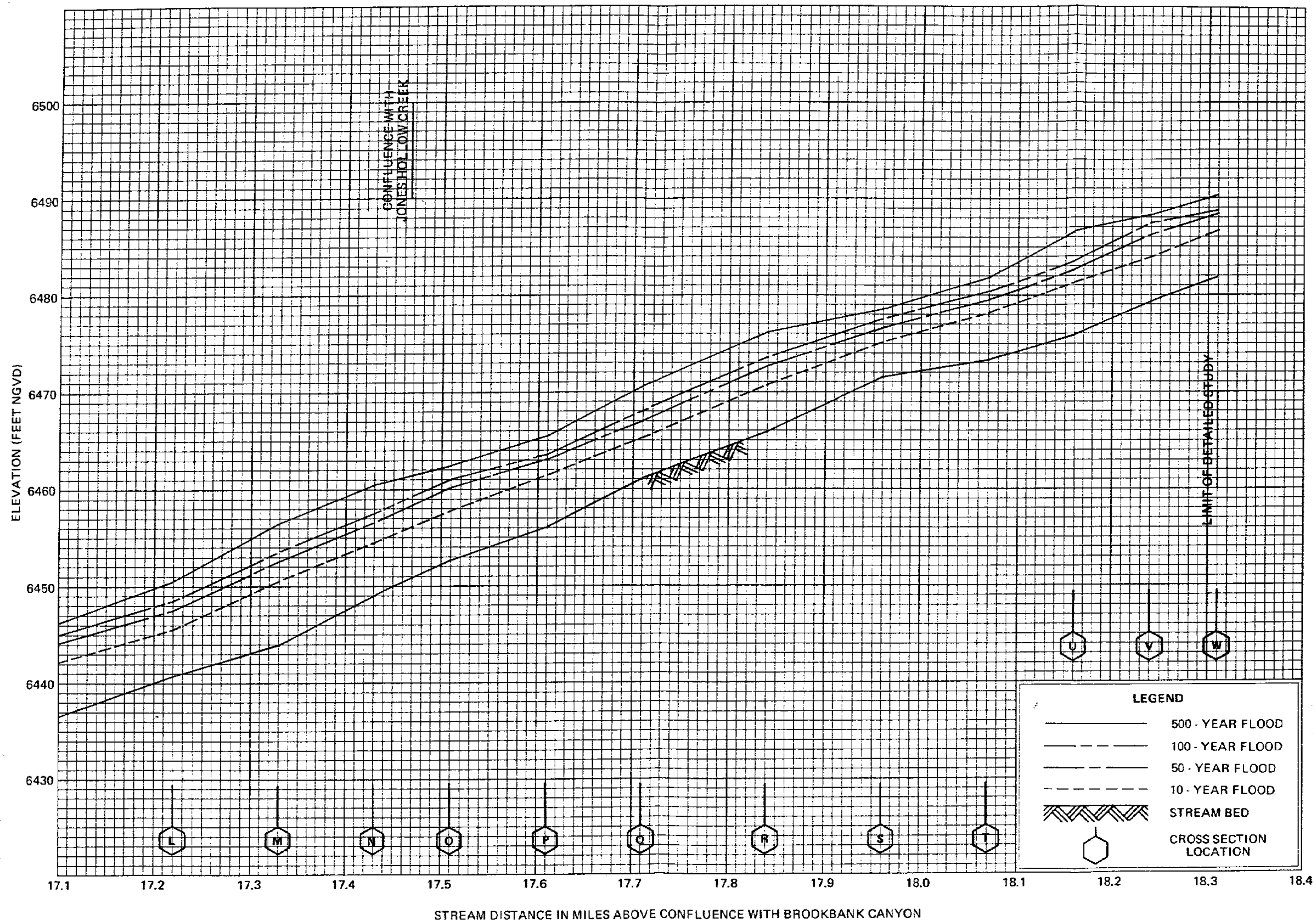

FLOOD PROFILES

BLACK CANYON WASH

FEDERAL EMERGENCY MANAGEMENT AGENCY

NAVAJO COUNTY, AZ
(UNINCORPORATED AREAS)

02P



FEDERAL EMERGENCY MANAGEMENT AGENCY

NAVAJO COUNTY, AZ
(UNINCORPORATED AREAS)

FLOOD PROFILES

LITTLE COLORADO RIVER

05P

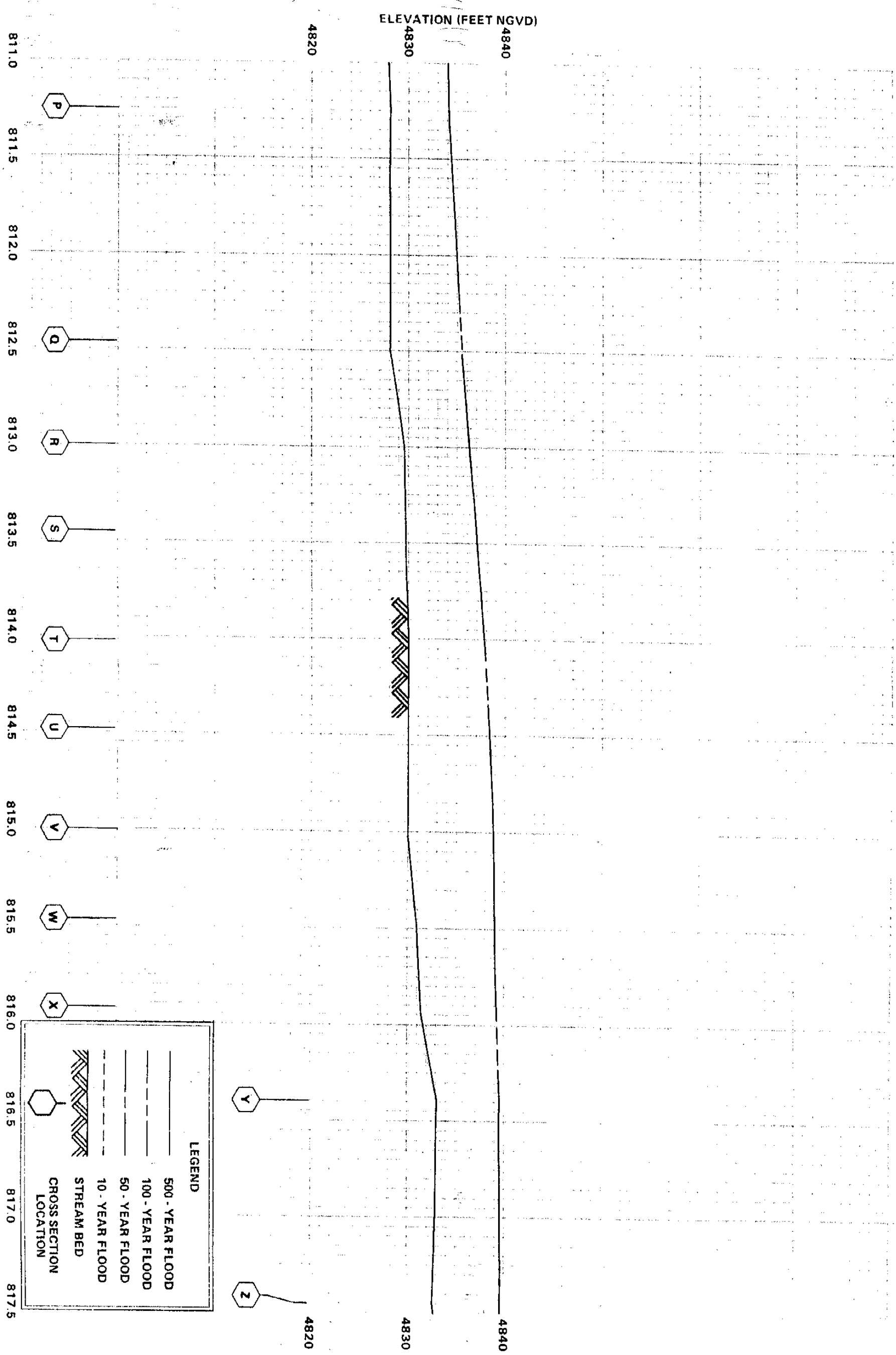

FEDERAL EMERGENCY MANAGEMENT AGENCY

NAVAJO COUNTY, AZ
(UNINCORPORATED AREAS)

FLOOD PROFILES

LITTLE COLORADO RIVER

06P

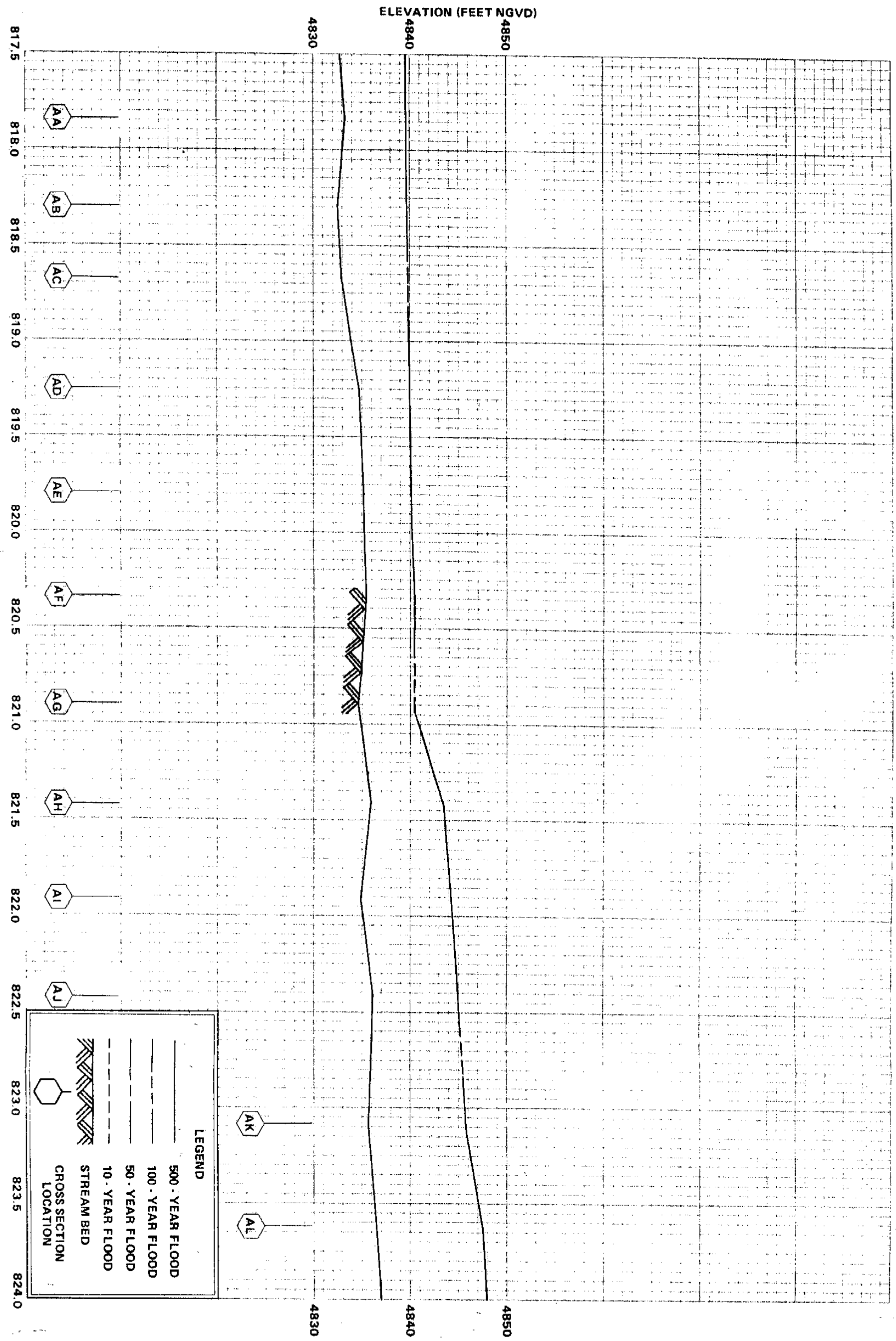

FEDERAL EMERGENCY MANAGEMENT AGENCY

NAVAJO COUNTY,AZ
(UNINCORPORATED AREAS)

FLOOD PROFILES

LITTLE COLORADO RIVER

07P

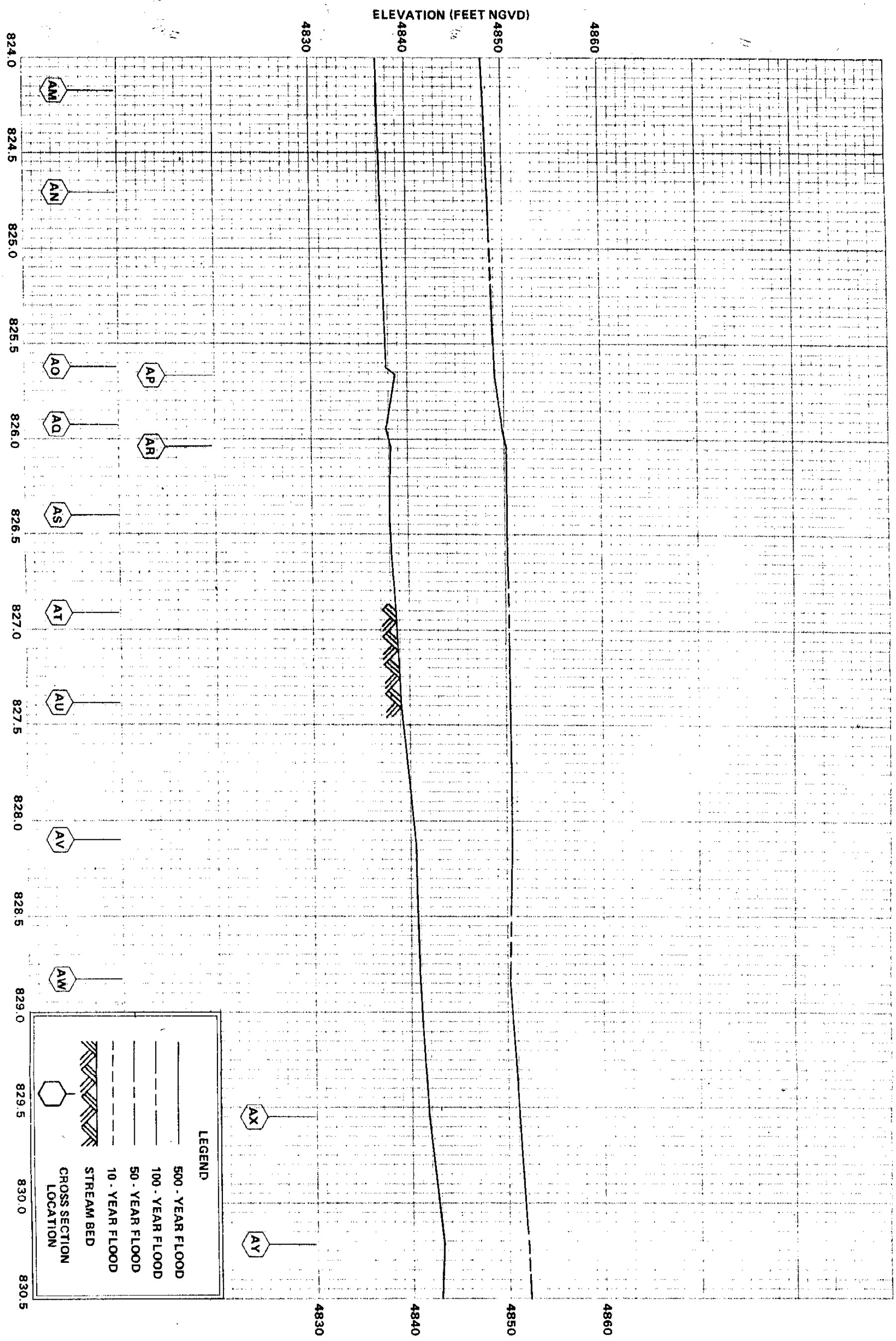

FEDERAL EMERGENCY MANAGEMENT AGENCY

NAVAJO COUNTY, AZ
(UNINCORPORATED AREAS)

FLOOD PROFILES

LITTLE COLORADO RIVER

08P

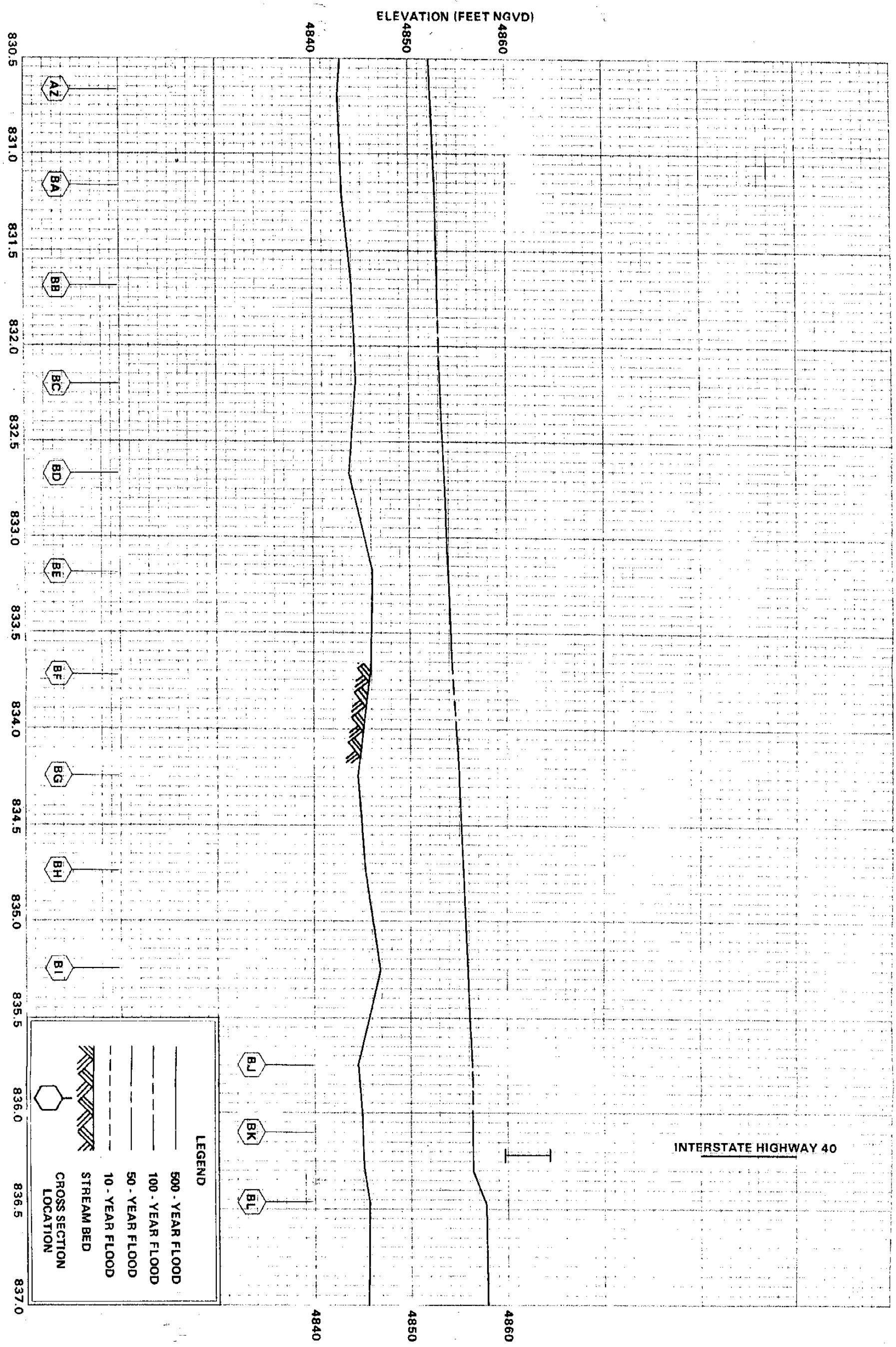

FEDERAL EMERGENCY MANAGEMENT AGENCY

NAVAJO COUNTY, AZ
(UNINCORPORATED AREAS)

FLOOD PROFILES

LITTLE COLORADO RIVER

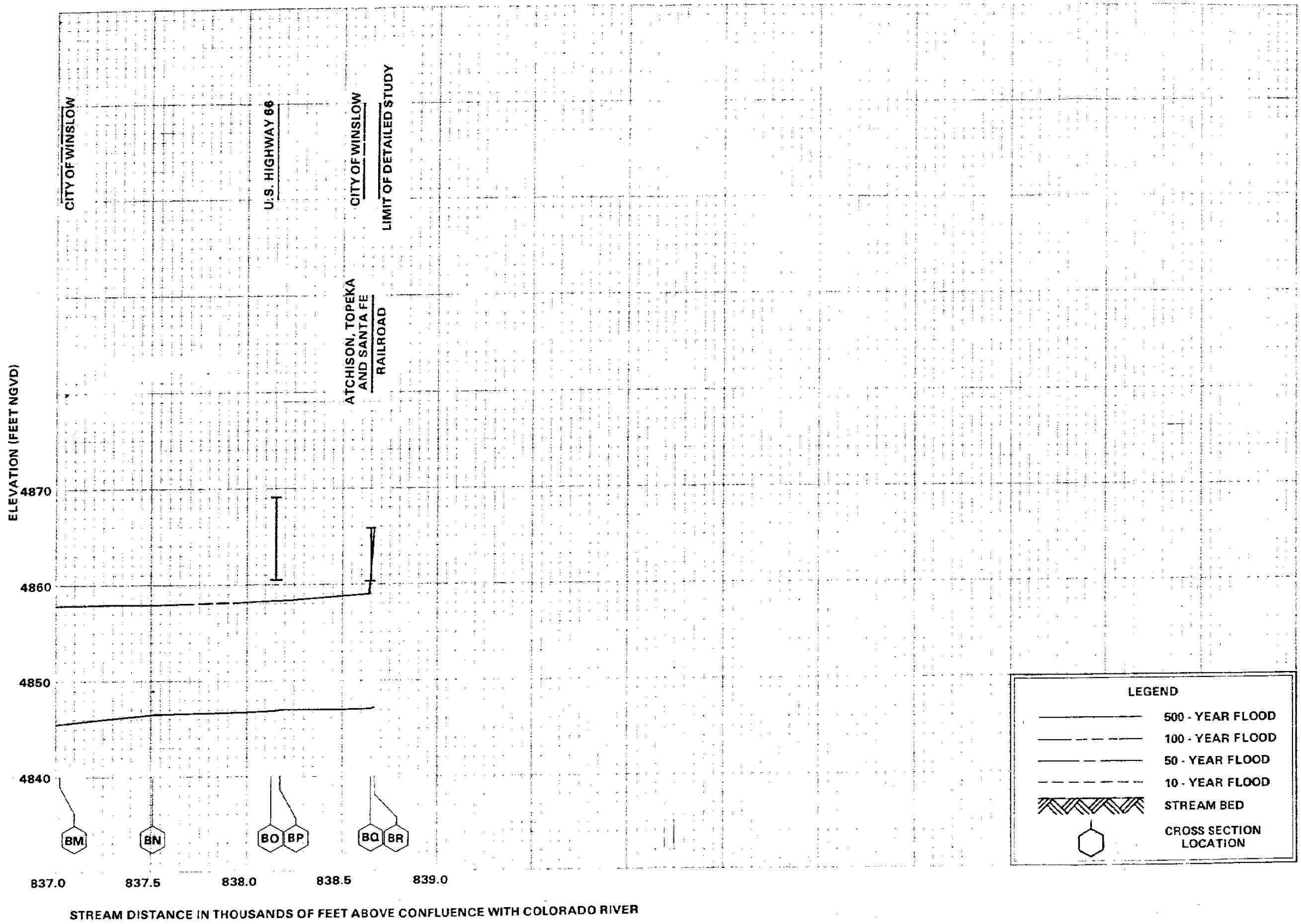

FLOOD PROFILES

LITTLE COLORADO RIVER

FEDERAL EMERGENCY MANAGEMENT AGENCY

NAVAJO COUNTY, AZ
(UNINCORPORATED AREAS)

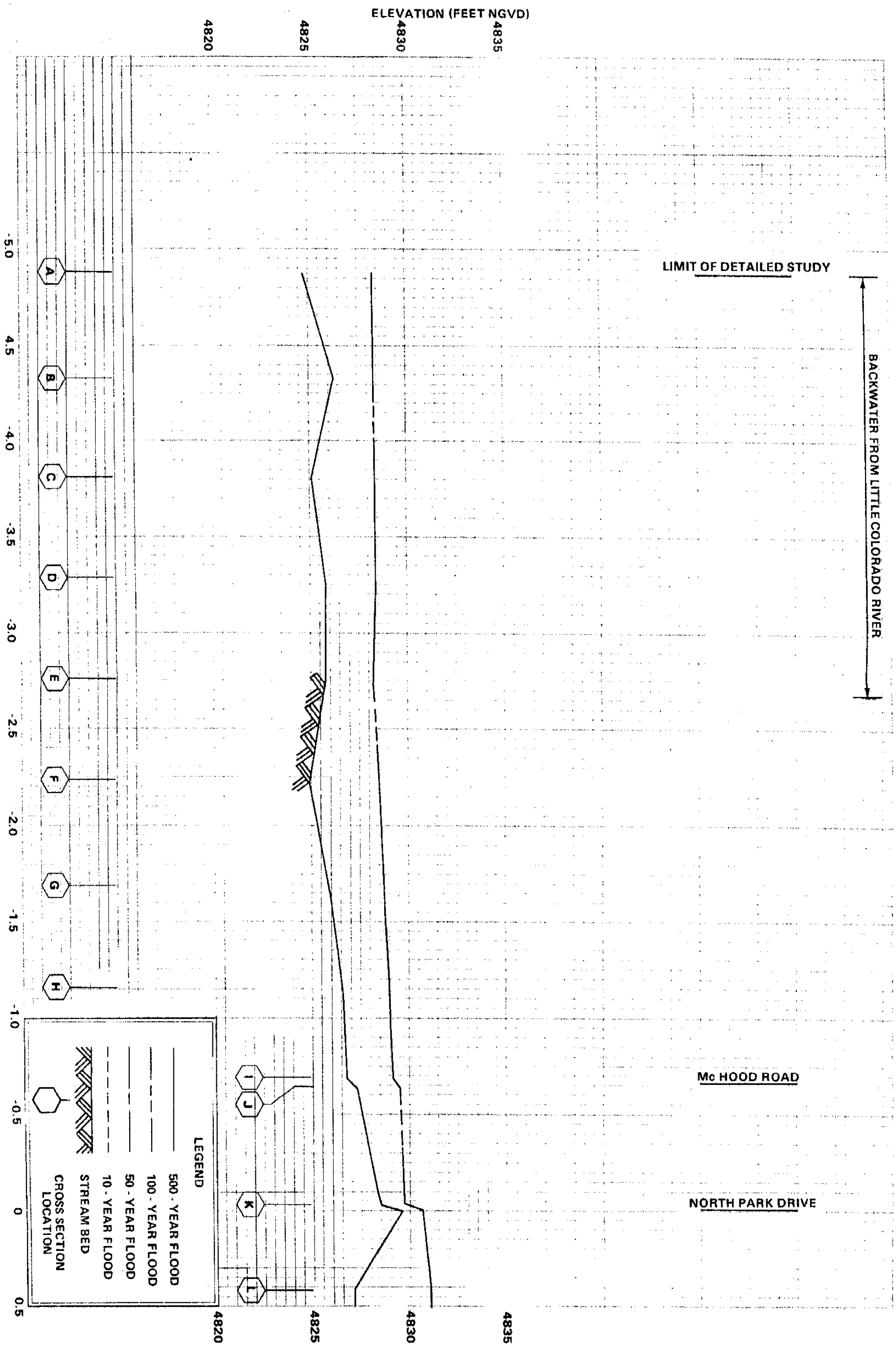

FEDERAL EMERGENCY MANAGEMENT AGENCY

NAVAJO COUNTY, AZ
(UNINCORPORATED AREAS)

FLOOD PROFILES

RUBY WASH

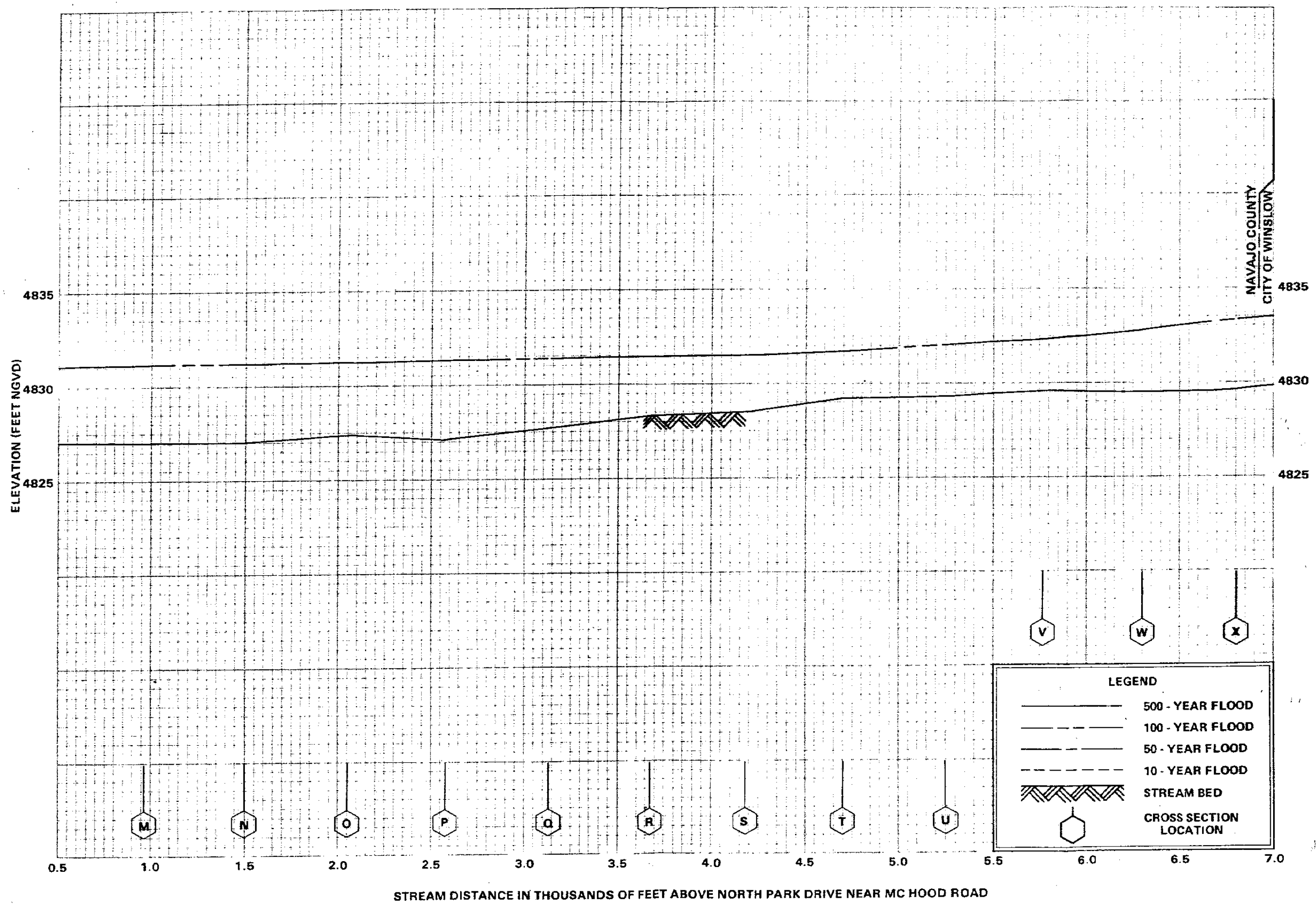

FLOOD PROFILES

RUBY WASH

FEDERAL EMERGENCY MANAGEMENT AGENCY

NAVAJO COUNTY, AZ
(UNINCORPORATED AREAS)

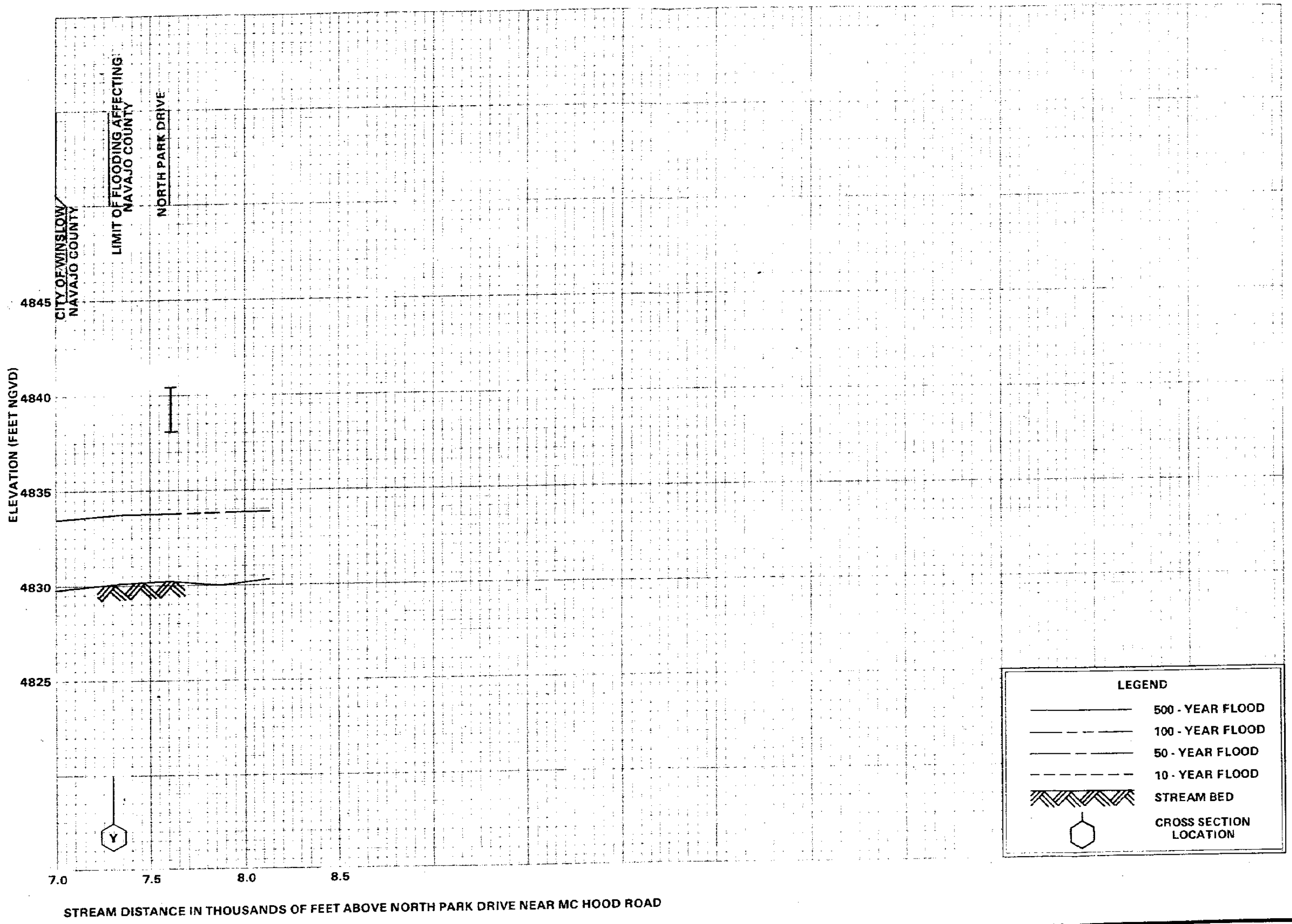

FLOOD PROFILES

RUBY WASH

FEDERAL EMERGENCY MANAGEMENT AGENCY

NAVAJO COUNTY, AZ
(UNINCORPORATED AREAS)

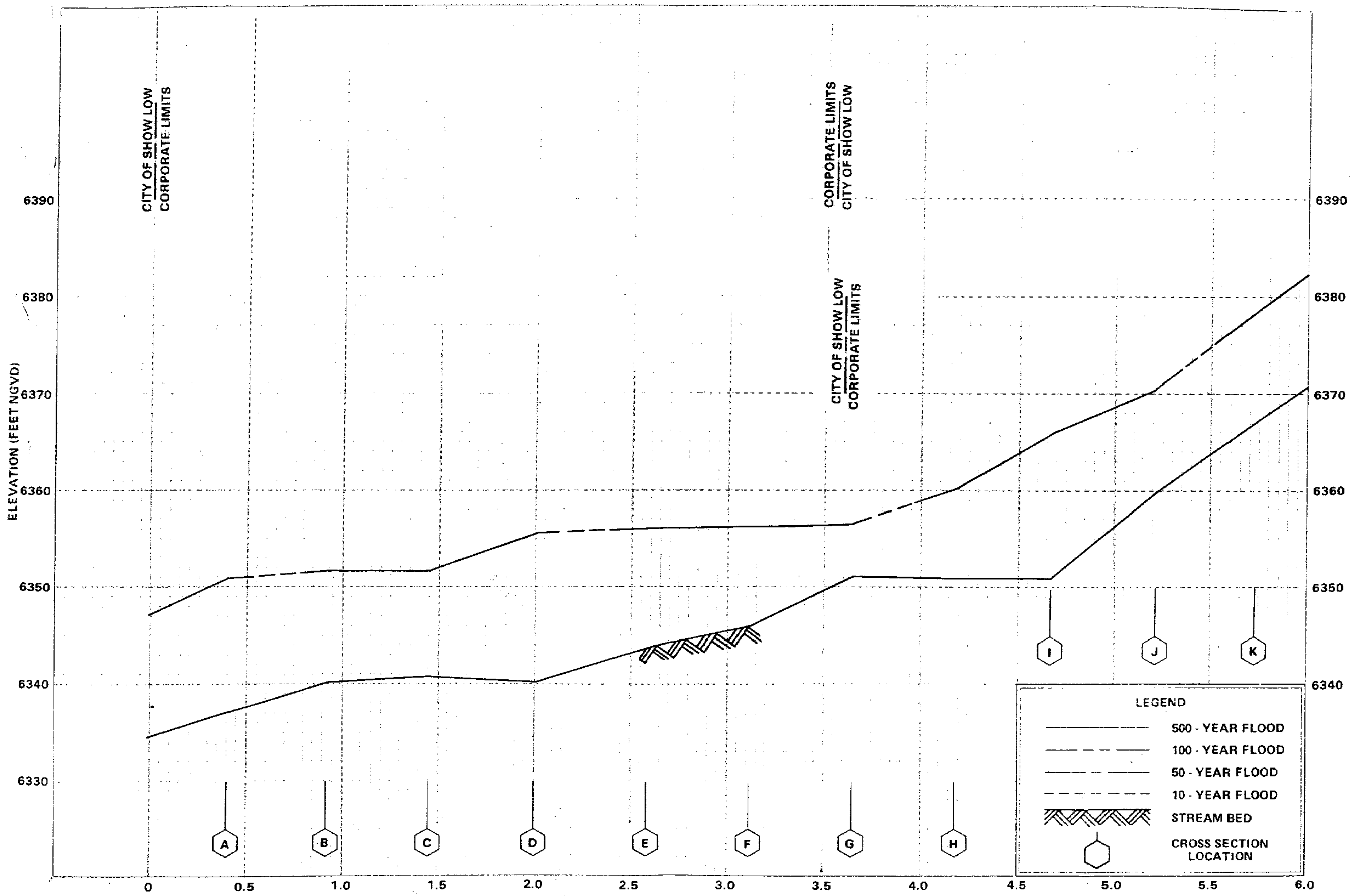

FLOOD PROFILES

SHOW LOW CREEK

FEDERAL EMERGENCY MANAGEMENT AGENCY

NAVAJO COUNTY, AZ
(UNINCORPORATED AREAS)

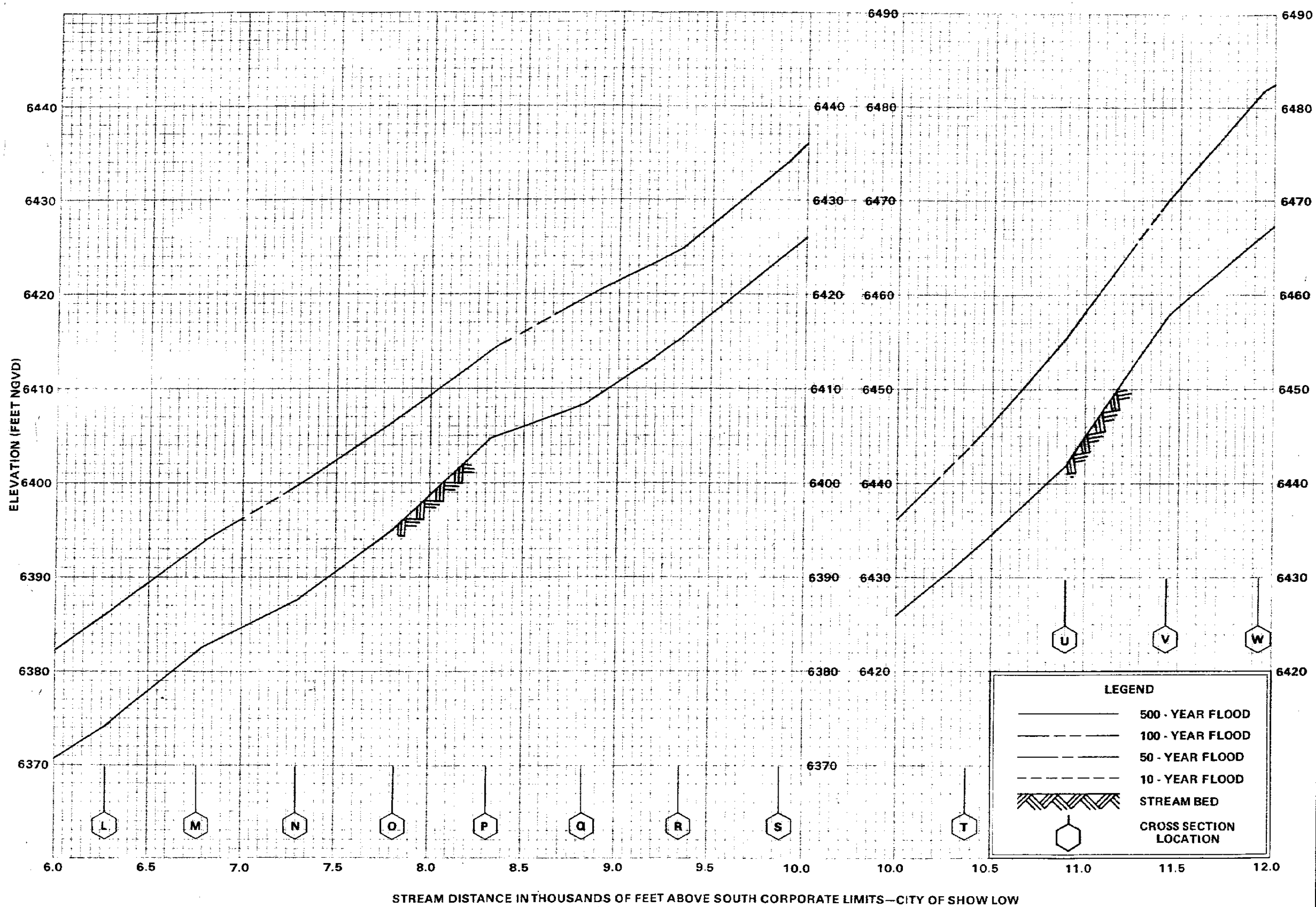

FLOOD PROFILES

SHOW LOW CREEK

FEDERAL EMERGENCY MANAGEMENT AGENCY

NAVAJO COUNTY, AZ
(UNINCORPORATED AREAS)

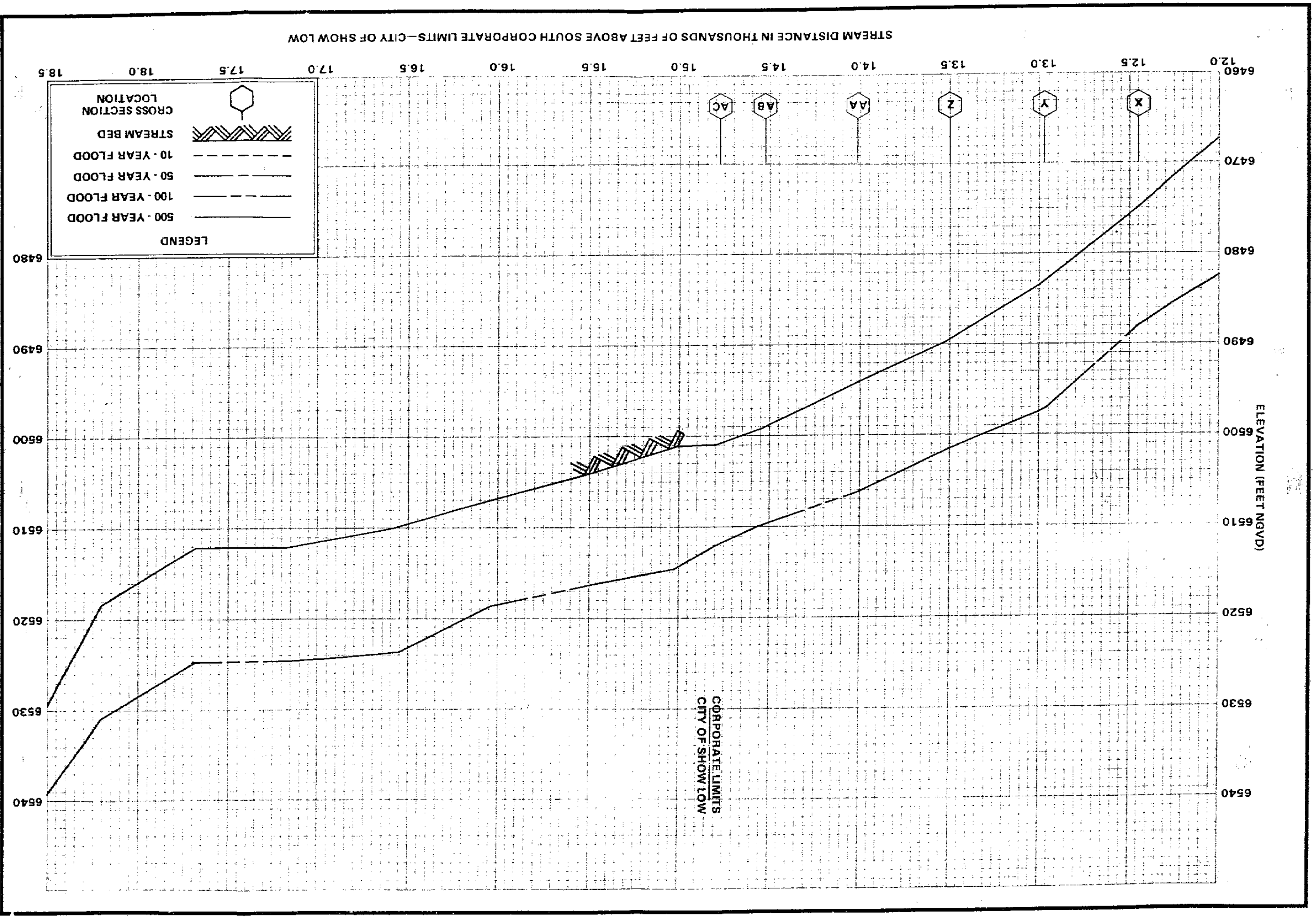

FEDERAL EMERGENCY MANAGEMENT AGENCY

NAVAJO COUNTY, AZ
(UNINCORPORATED AREAS)

FLOOD PROFILES

SHOW LOW CREEK

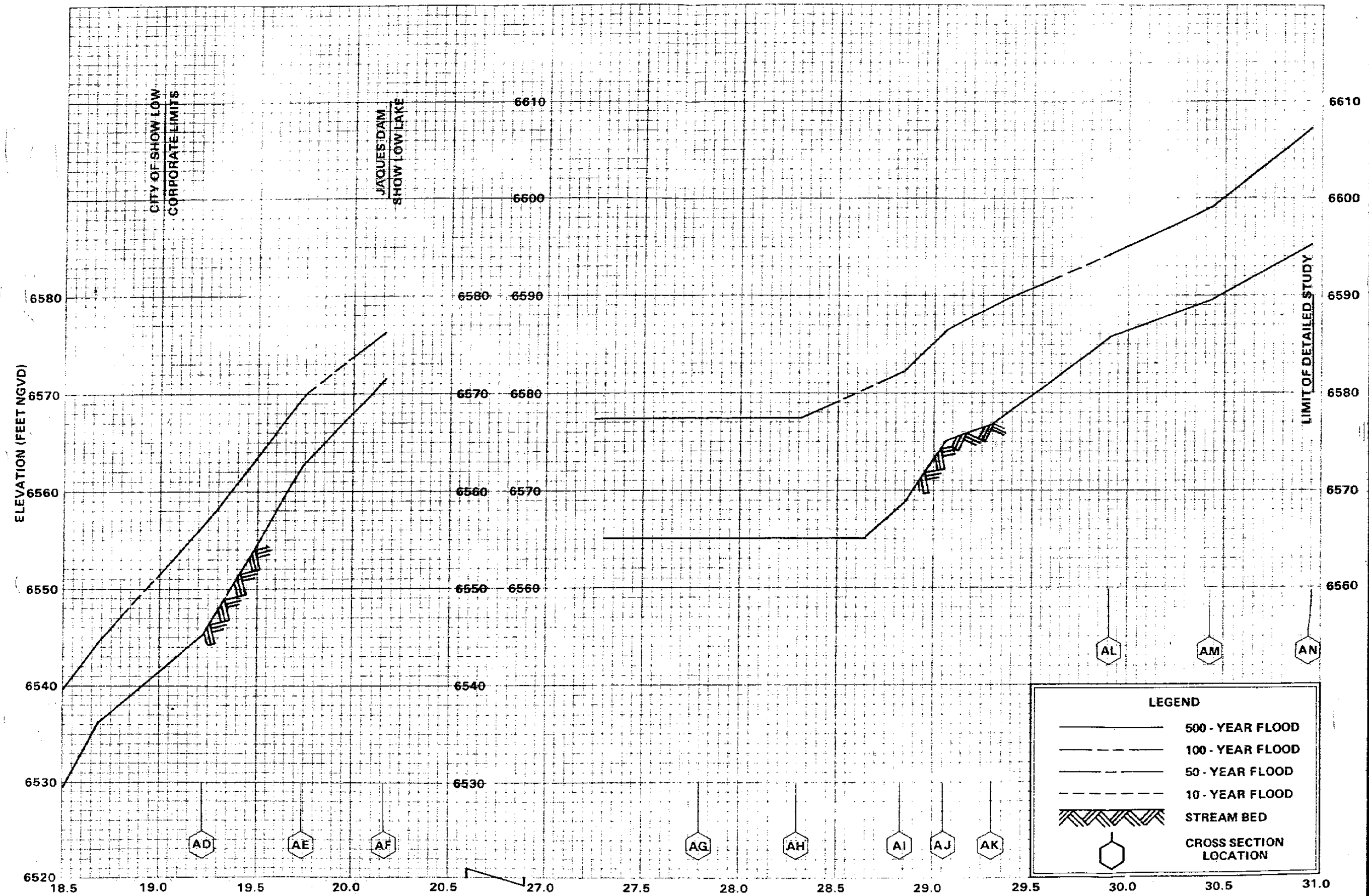

FLOOD PROFILES

SHOW LOW CREEK

FEDERAL EMERGENCY MANAGEMENT AGENCY

NAVAJO COUNTY, AZ
(UNINCORPORATED AREAS)

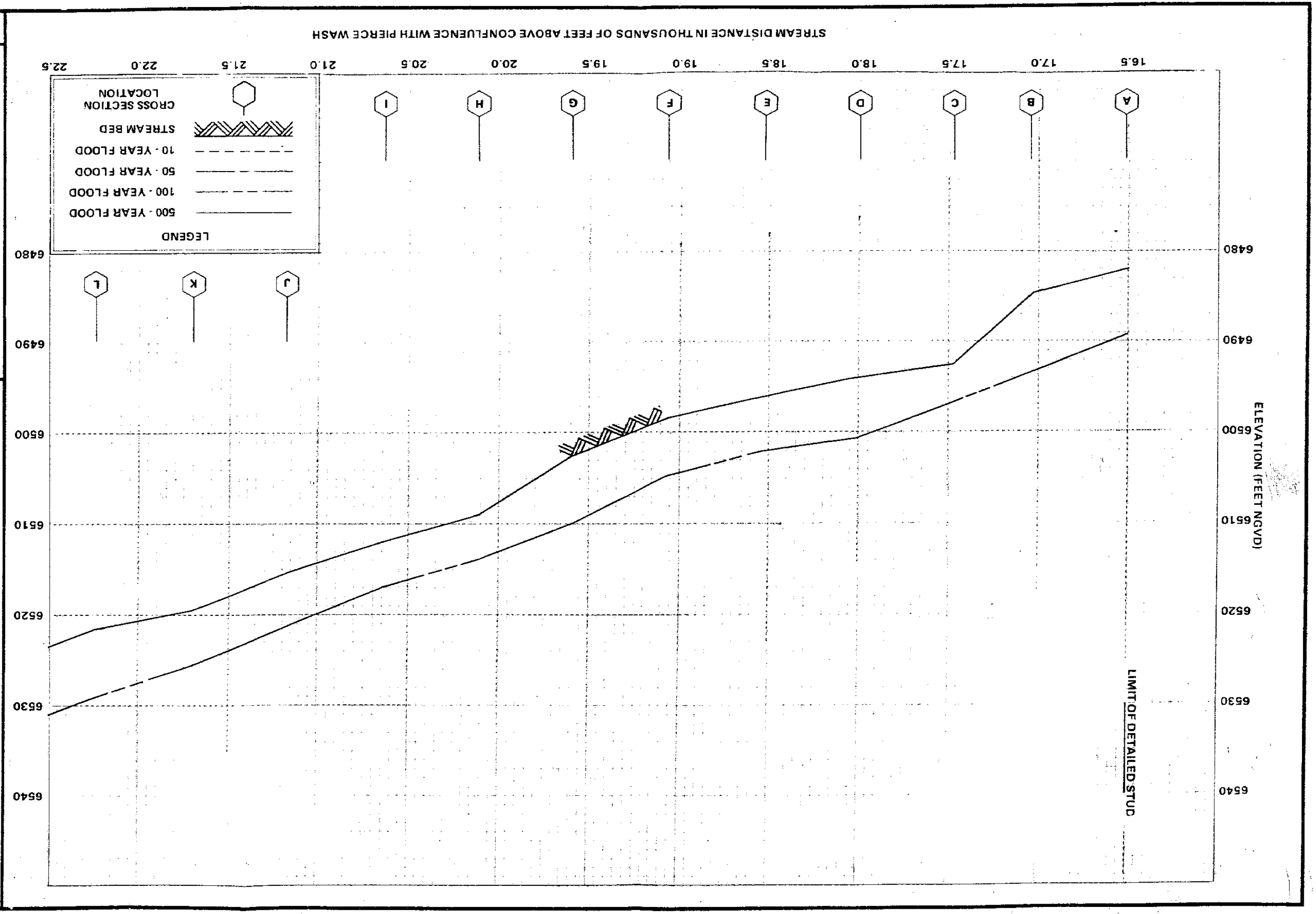

FEDERAL EMERGENCY MANAGEMENT AGENCY

NAVAJO COUNTY, AZ
(UNINCORPORATED AREAS)

FLOOD PROFILES

OKLAHOMA FLAT DRAW

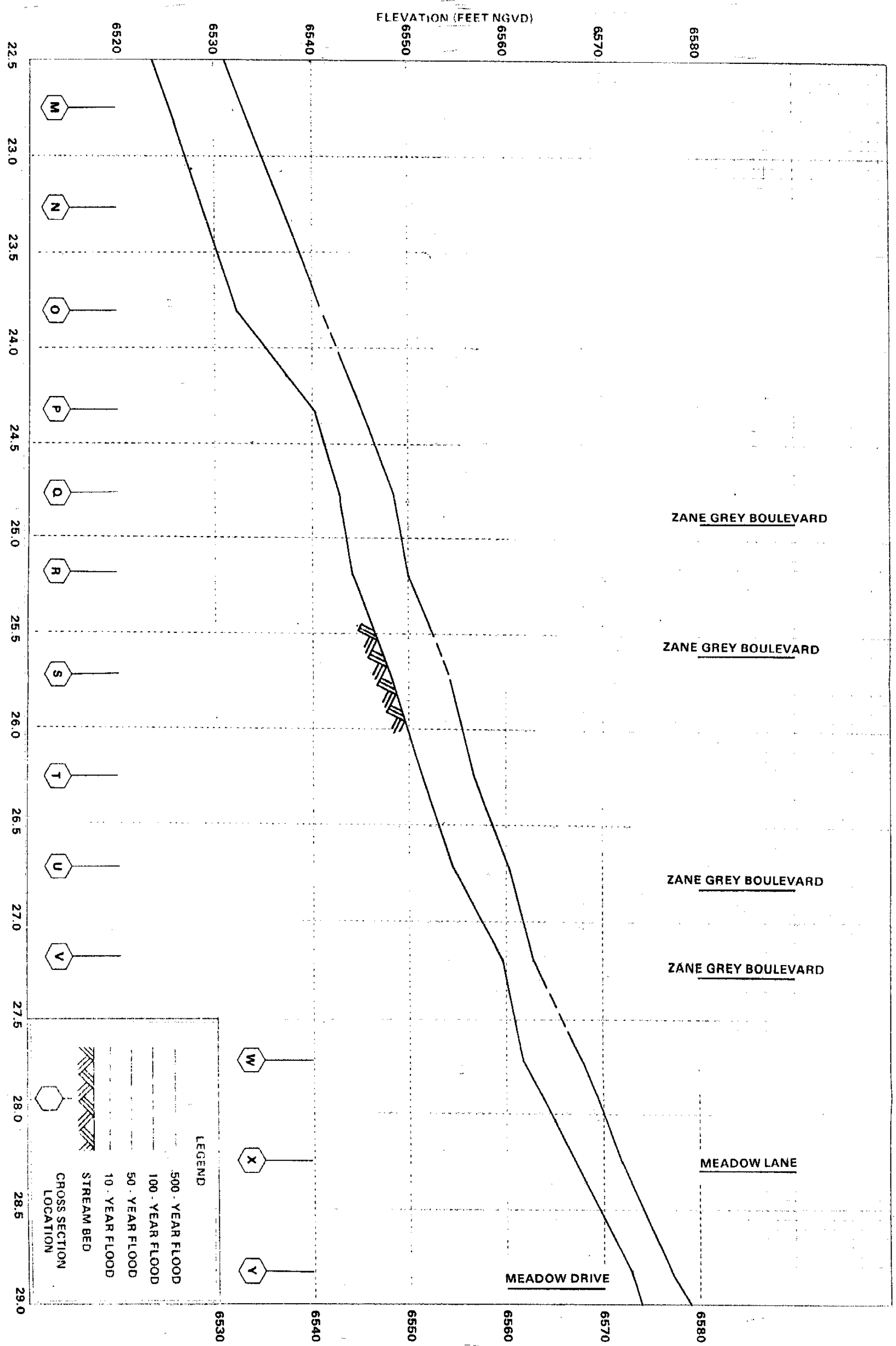

FEDERAL EMERGENCY MANAGEMENT AGENCY

NAVAJO COUNTY, AZ
(UNINCORPORATED AREAS)

FLOOD PROFILES

OKLAHOMA FLAT DRAW

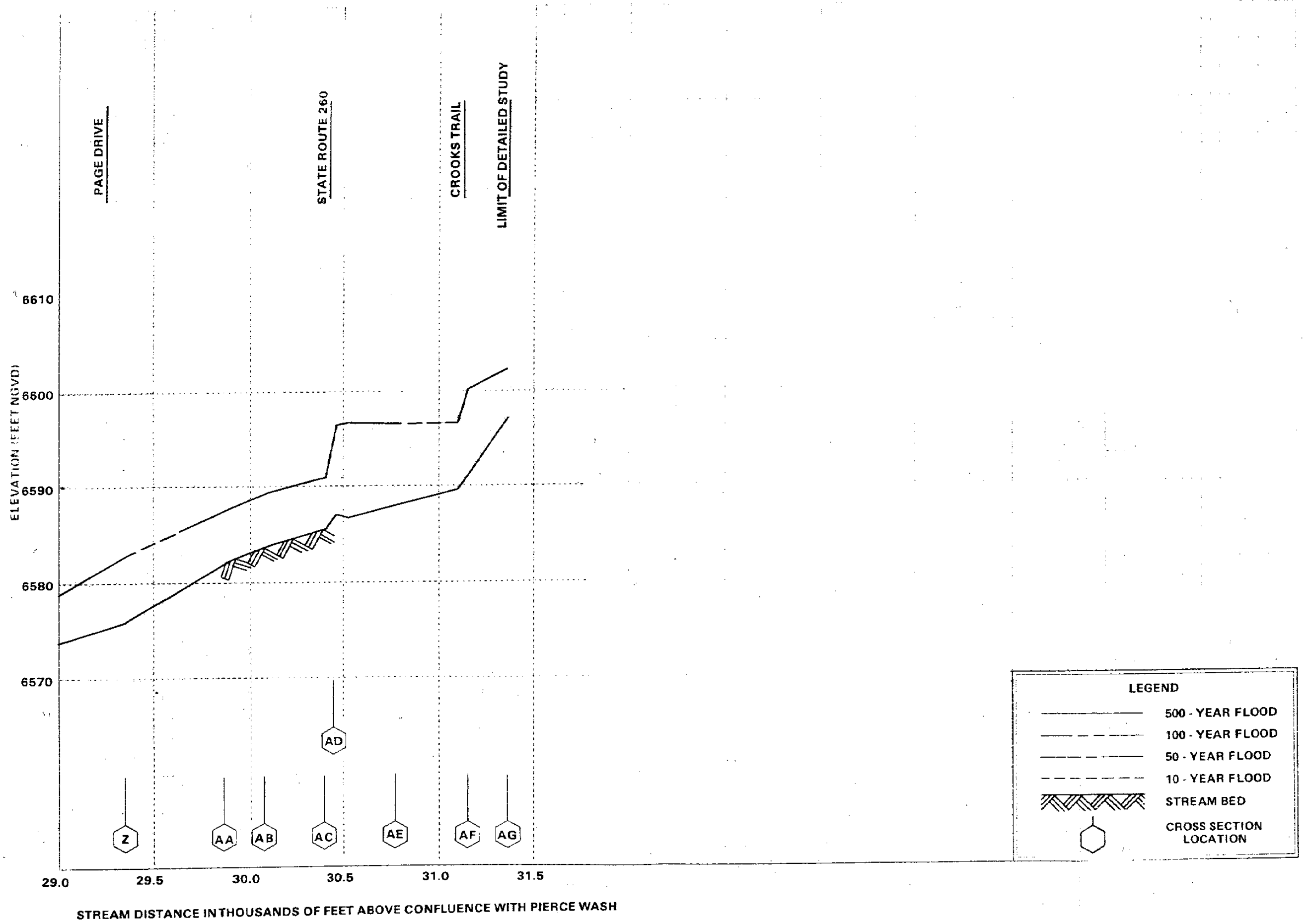

FLOOD PROFILES

OKLAHOMA FLAT DRAW

FEDERAL EMERGENCY MANAGEMENT AGENCY

NAVAJO COUNTY, AZ
(UNINCORPORATED AREAS)

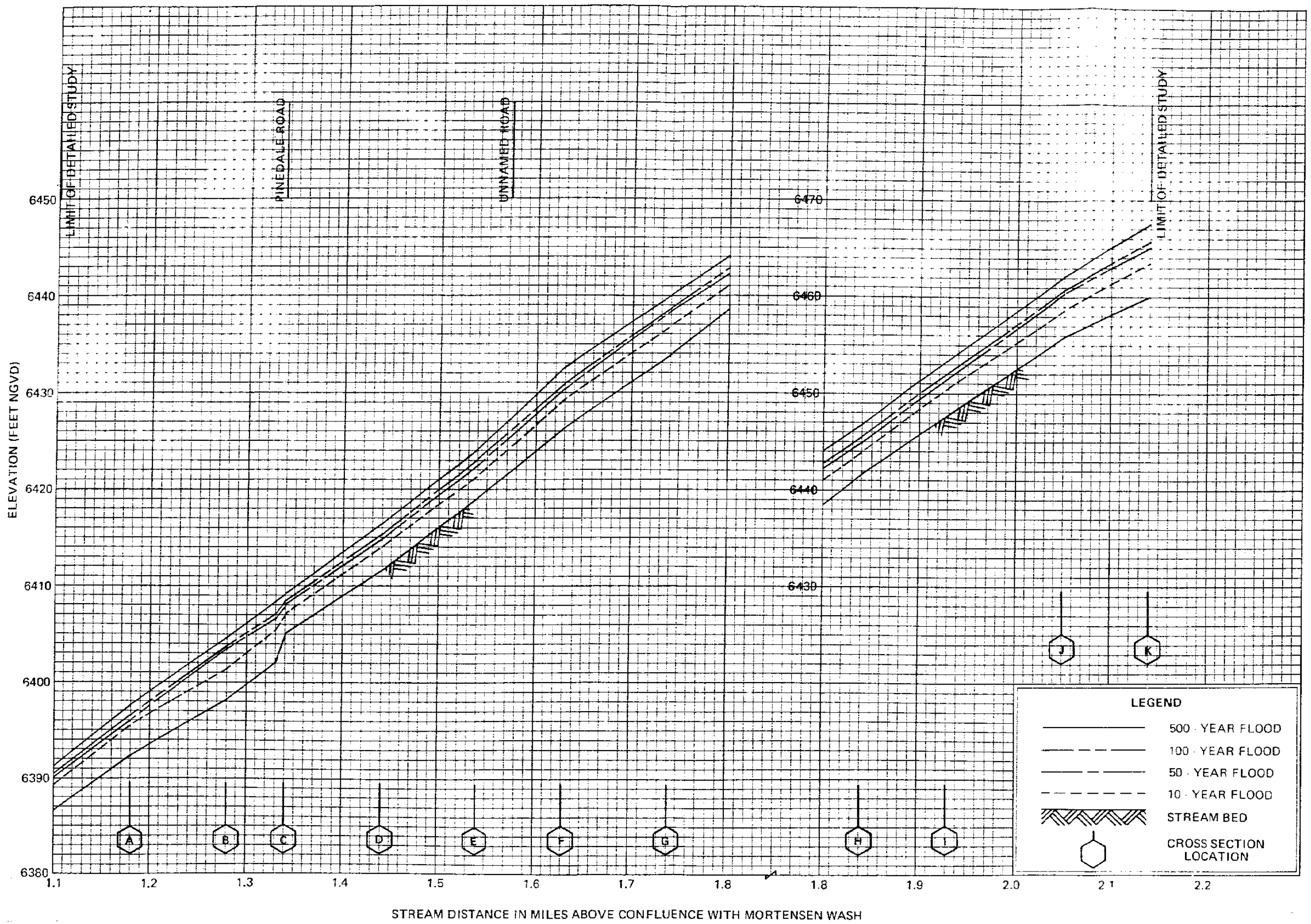

FLOOD PROFILES

PINEDALE WASH

FEDERAL EMERGENCY MANAGEMENT AGENCY

NAVAJO COUNTY, AZ
(UNINCORPORATED AREAS)



FLOOD PROFILES

SILVER CREEK

FEDERAL EMERGENCY MANAGEMENT AGENCY

NAVAJO COUNTY, AZ
(UNINCORPORATED AREAS)

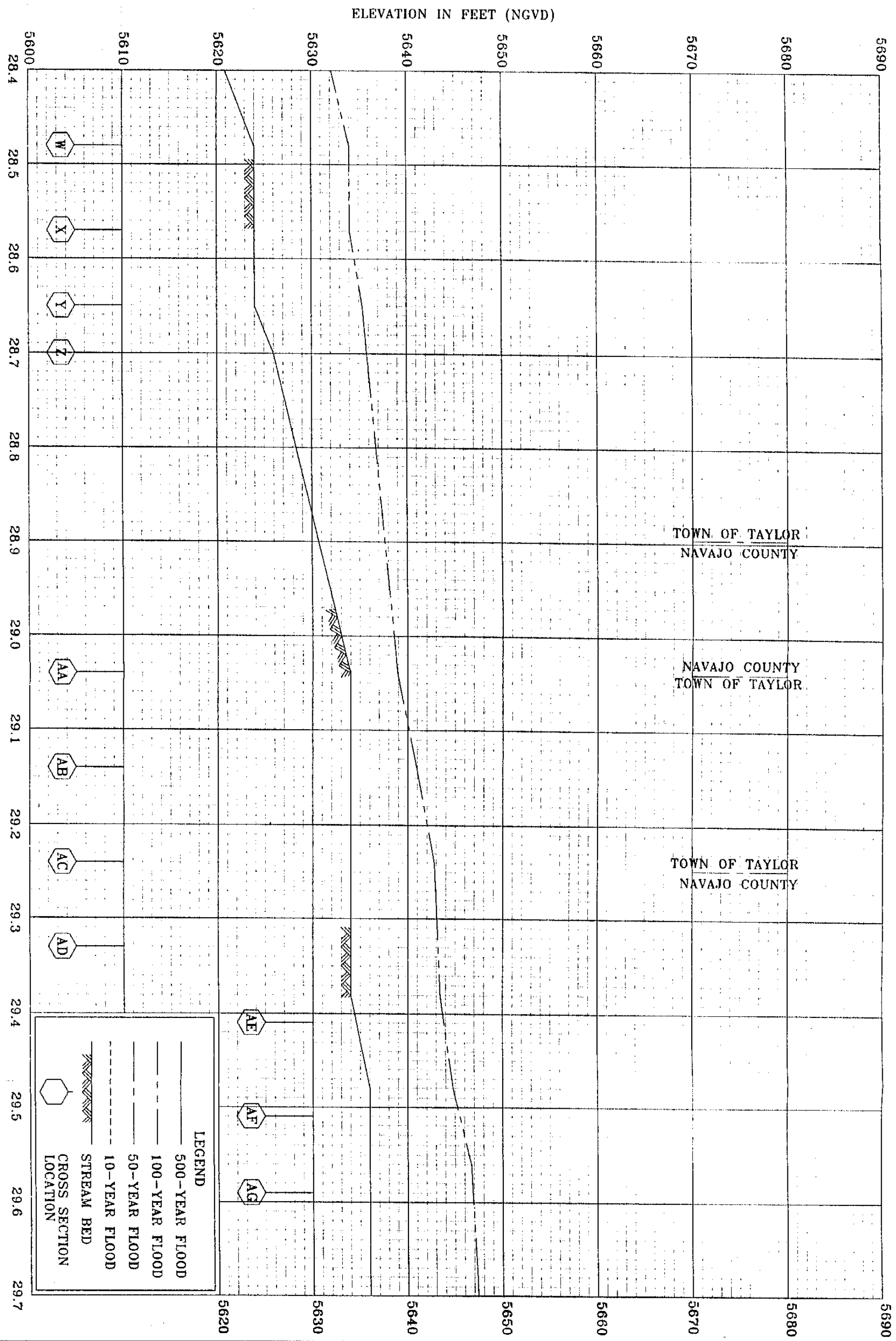

FEDERAL EMERGENCY MANAGEMENT AGENCY

NAVAJO COUNTY, AZ

(UNINCORPORATED AREAS)

FLOOD PROFILES

LOWER SILVER CREEK

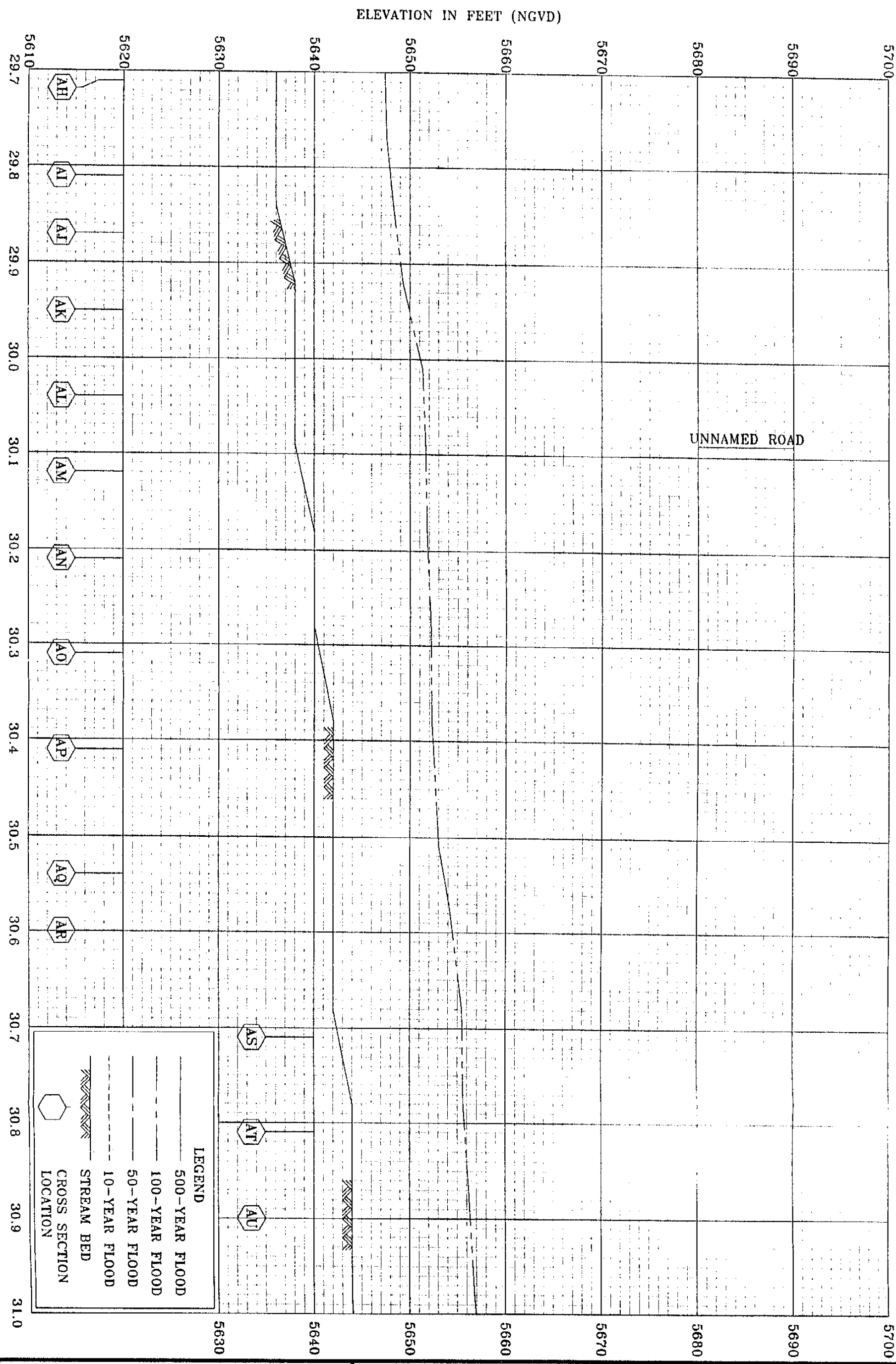

FEDERAL EMERGENCY MANAGEMENT AGENCY

NAVAJO COUNTY, AZ

(UNINCORPORATED AREAS)

FLOOD PROFILES

LOWER SILVER CREEK

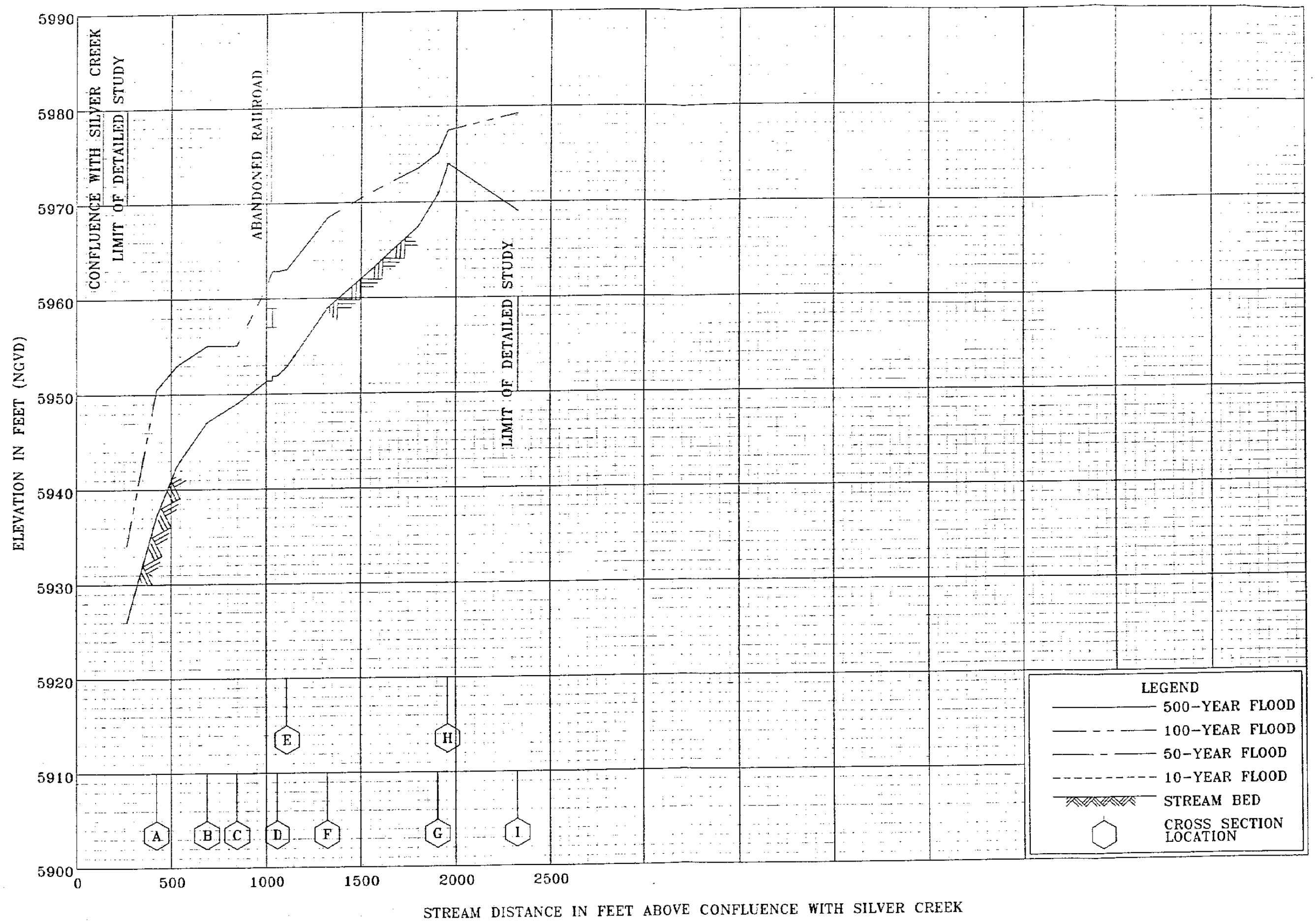

FLOOD PROFILES

MEXICAN LAKE OUTLET

FEDERAL EMERGENCY MANAGEMENT AGENCY

NAVAJO COUNTY, AZ

(UNINCORPORATED AREAS)

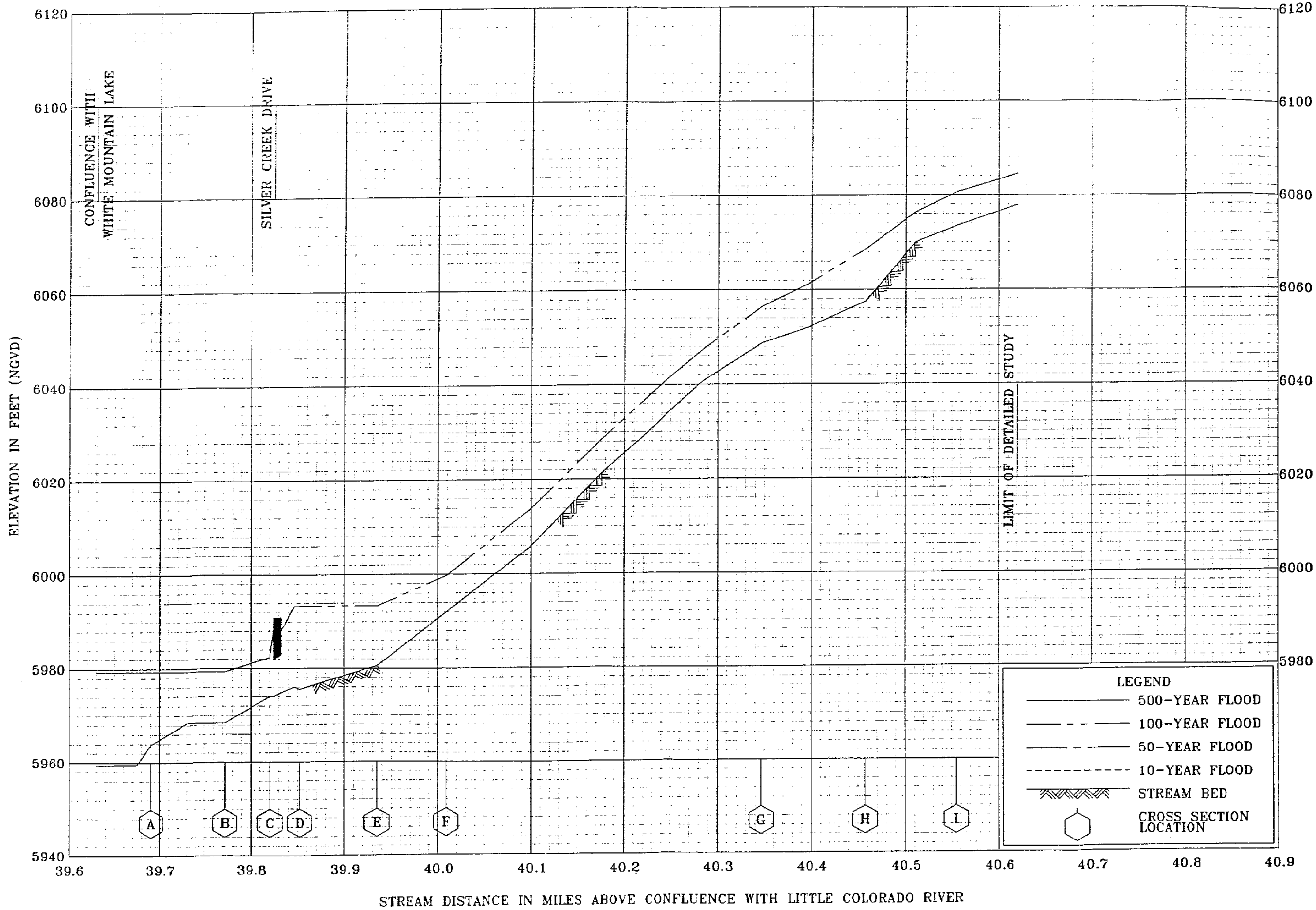

FLOOD PROFILES

ROCKY ARROYO CREEK

FEDERAL EMERGENCY MANAGEMENT AGENCY

NAVAJO COUNTY, AZ

(UNINCORPORATED AREAS)

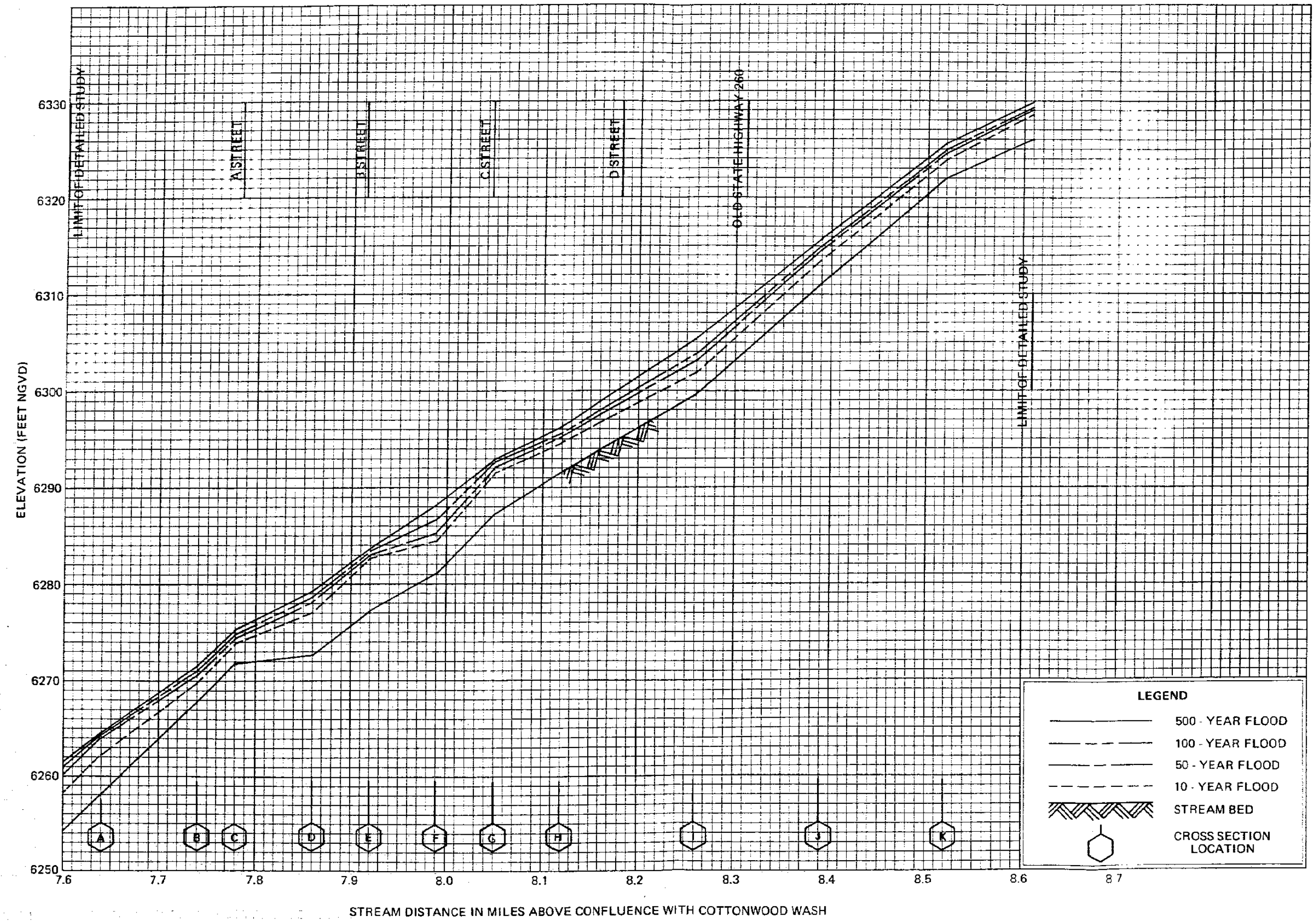

FLOOD PROFILES

TOWN WASH

FEDERAL EMERGENCY MANAGEMENT AGENCY

NAVAJO COUNTY, AZ
(UNINCORPORATED AREAS)

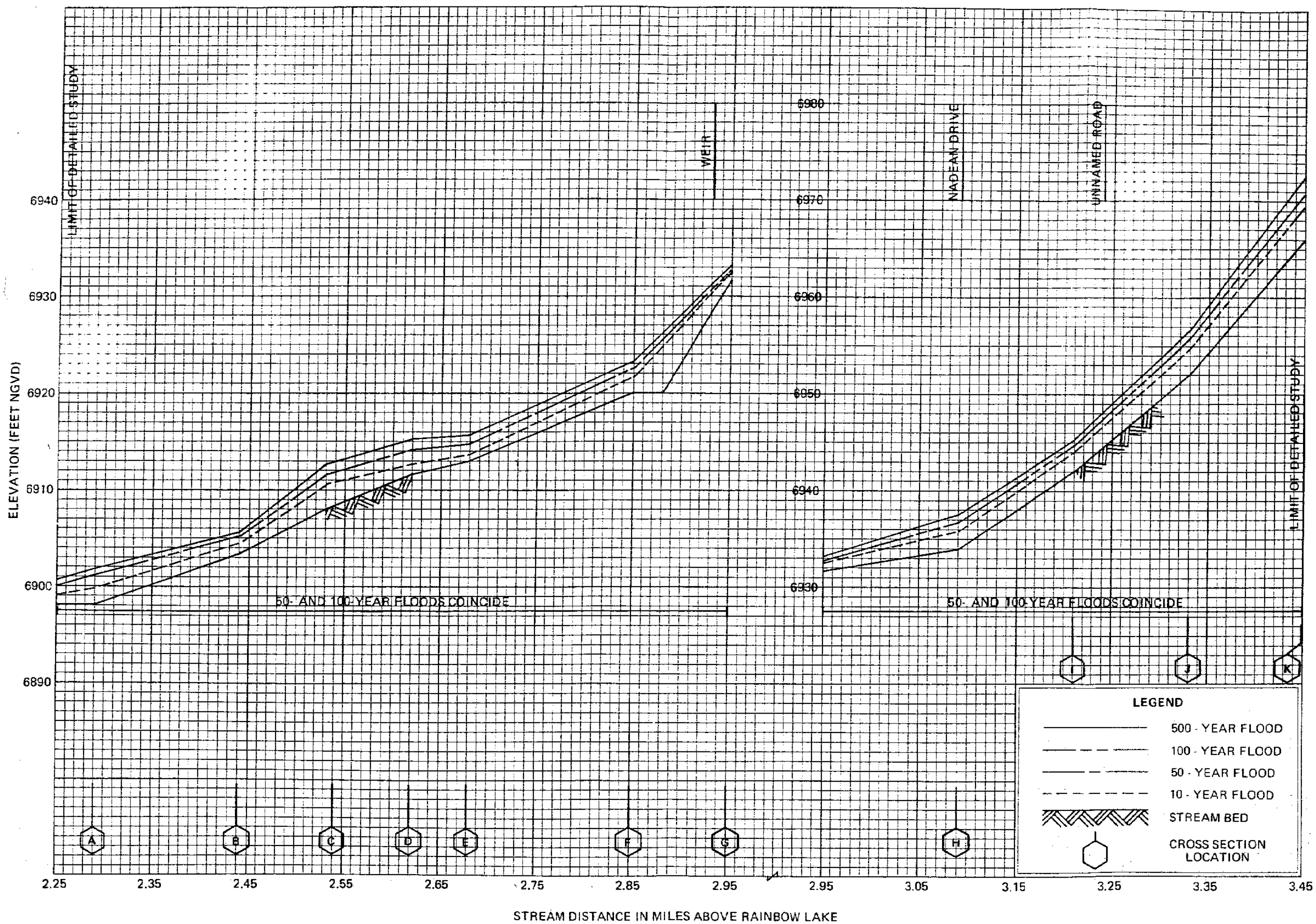

FLOOD PROFILES

WALNUT GULCH CREEK

FEDERAL EMERGENCY MANAGEMENT AGENCY

NAVAJO COUNTY, AZ
(UNINCORPORATED AREAS)

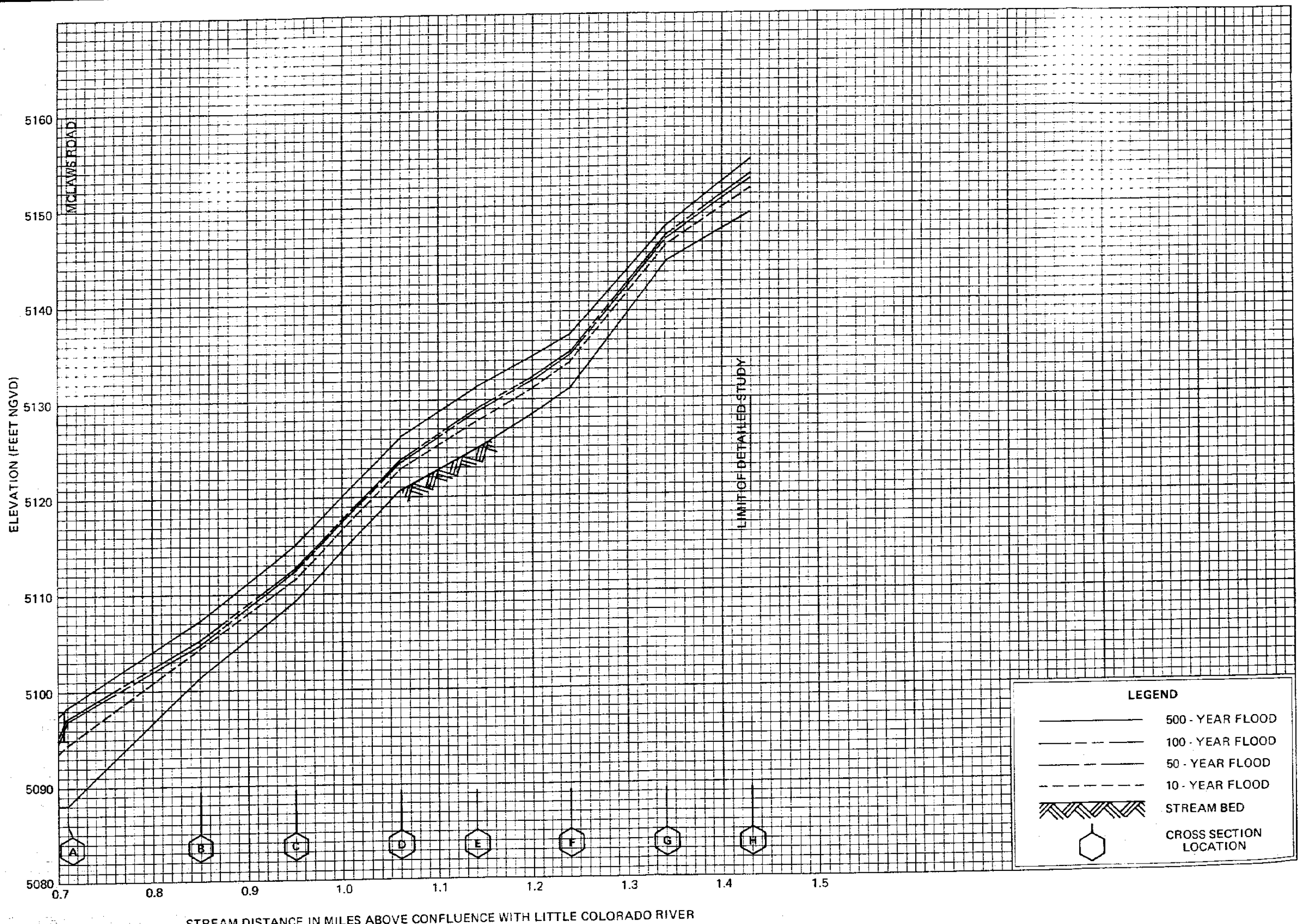

FLOOD PROFILES

WHITING CREEK

FEDERAL EMERGENCY MANAGEMENT AGENCY

NAVAJO COUNTY, AZ
(UNINCORPORATED AREAS)

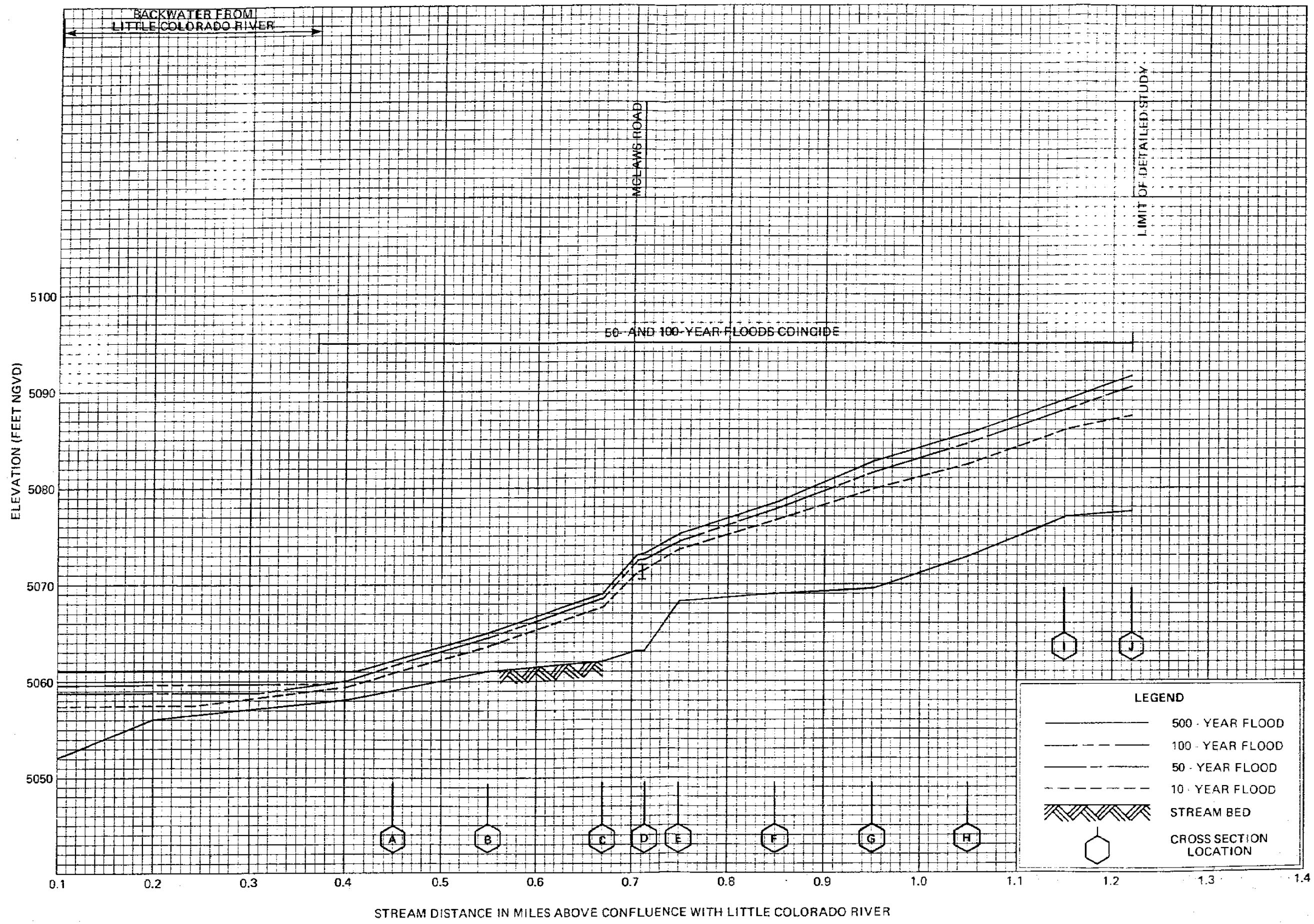

FLOOD PROFILES

PORTER CANYON DRAW

FEDERAL EMERGENCY MANAGEMENT AGENCY

NAVAJO COUNTY, AZ
(UNINCORPORATED AREAS)

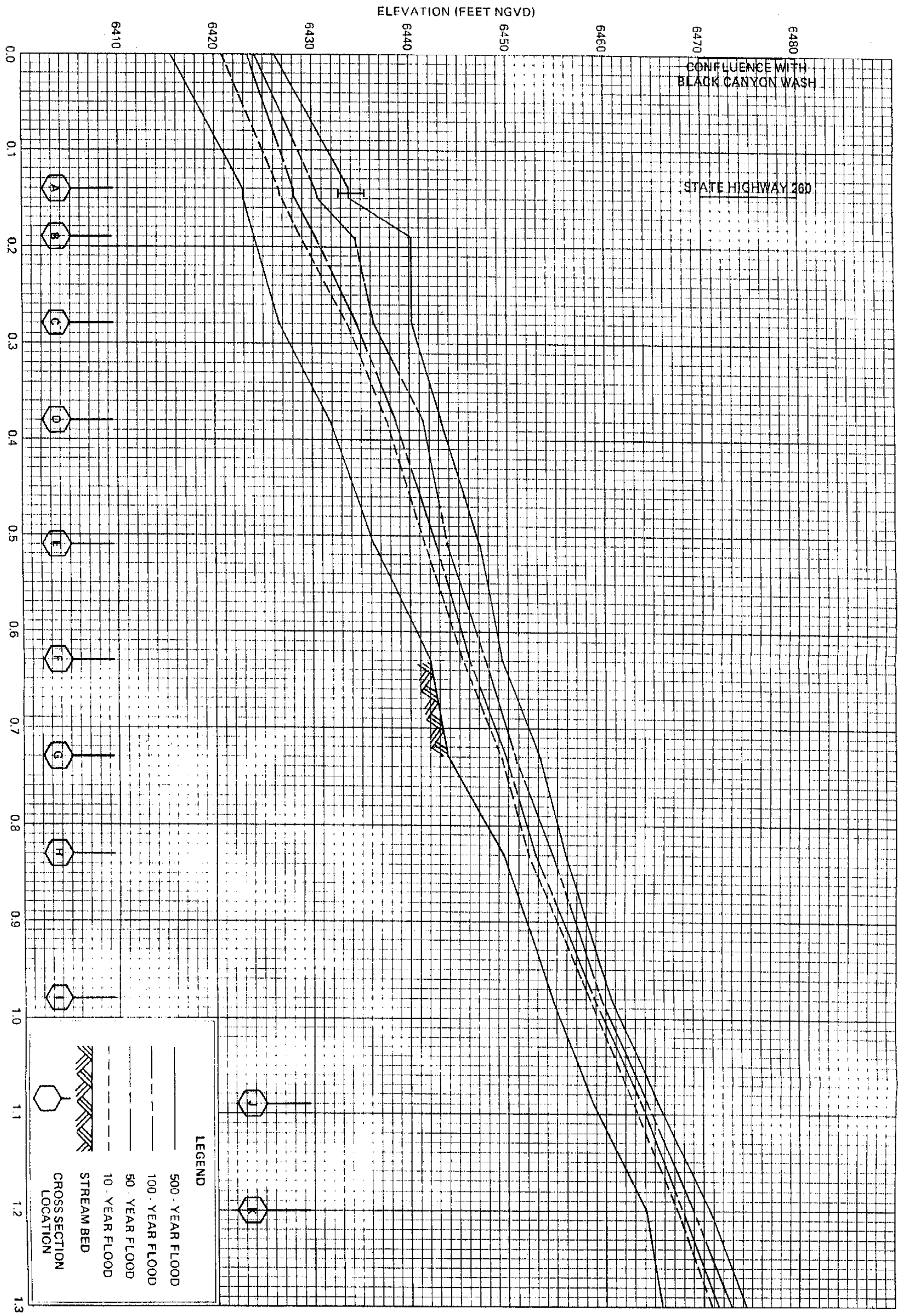

FEDERAL EMERGENCY MANAGEMENT AGENCY

NAVAJO COUNTY, AZ
(UNINCORPORATED AREAS)

FLOOD PROFILES

BUCKSKIN WASH

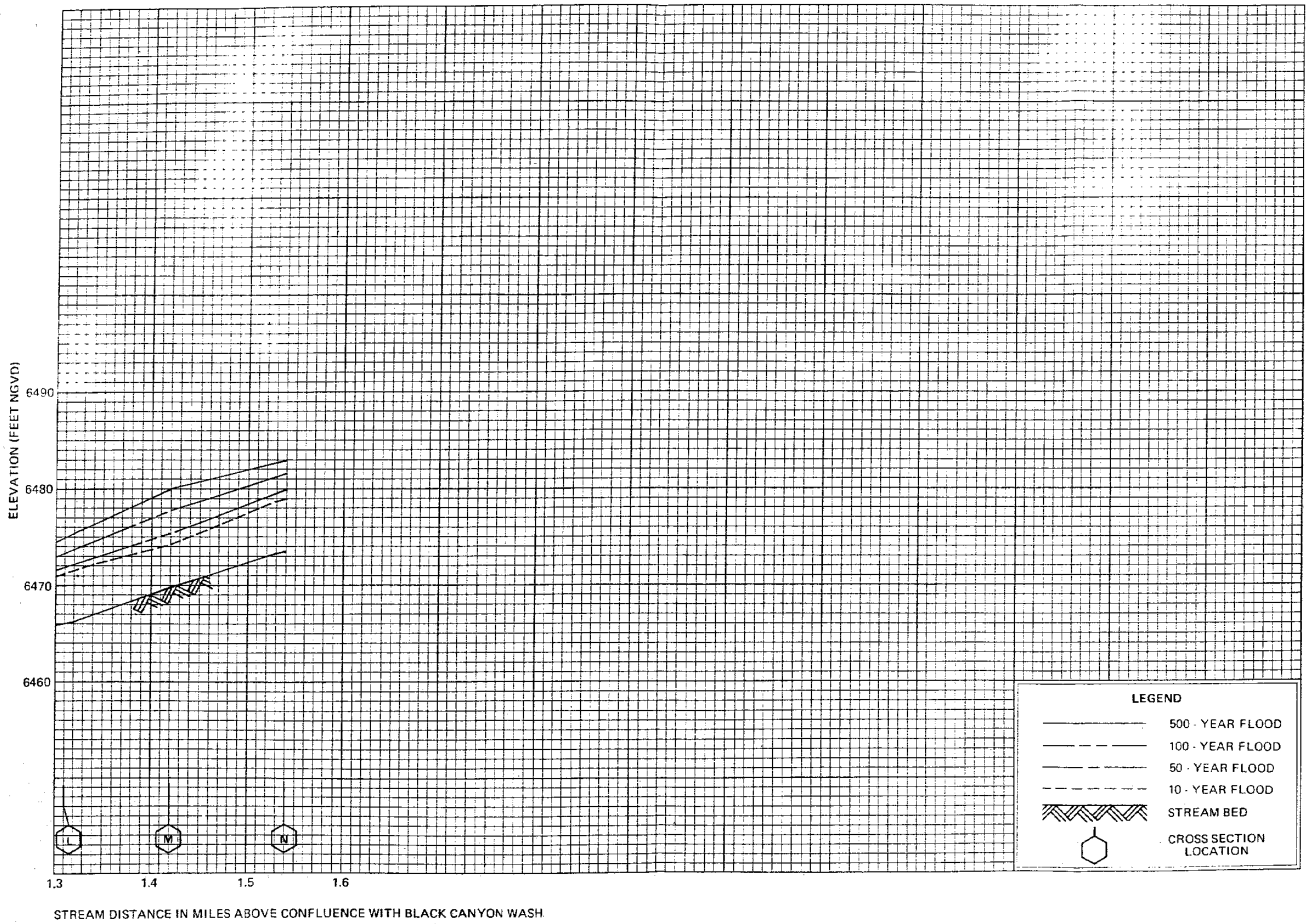

FLOOD PROFILES

BUCKSKIN WASH

FEDERAL EMERGENCY MANAGEMENT AGENCY

NAVAJO COUNTY, AZ
(UNINCORPORATED AREAS)

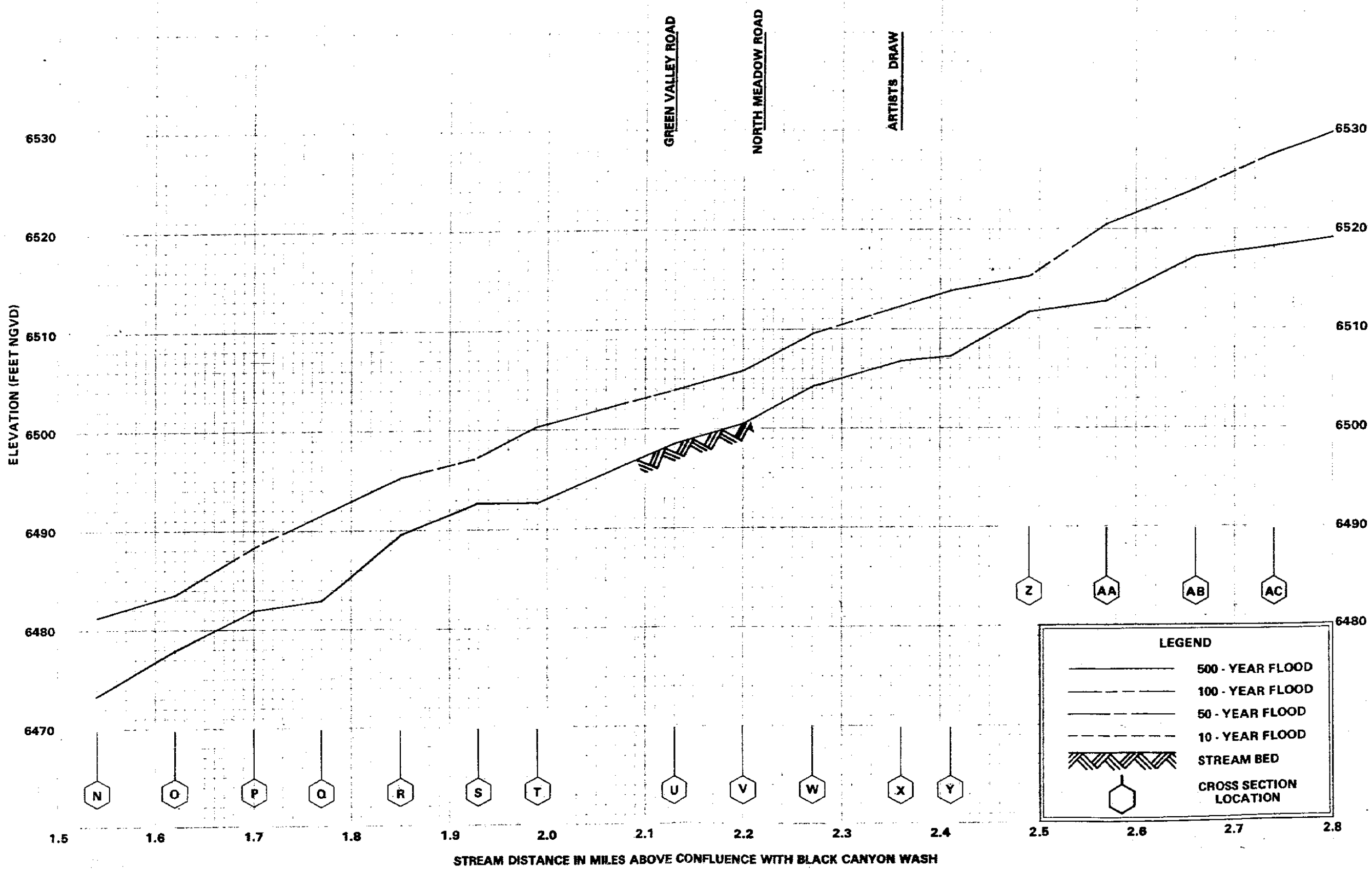

FLOOD PROFILES

BUCKSKIN WASH

FEDERAL EMERGENCY MANAGEMENT AGENCY

NAVAJO COUNTY, AZ
(UNINCORPORATED AREAS)

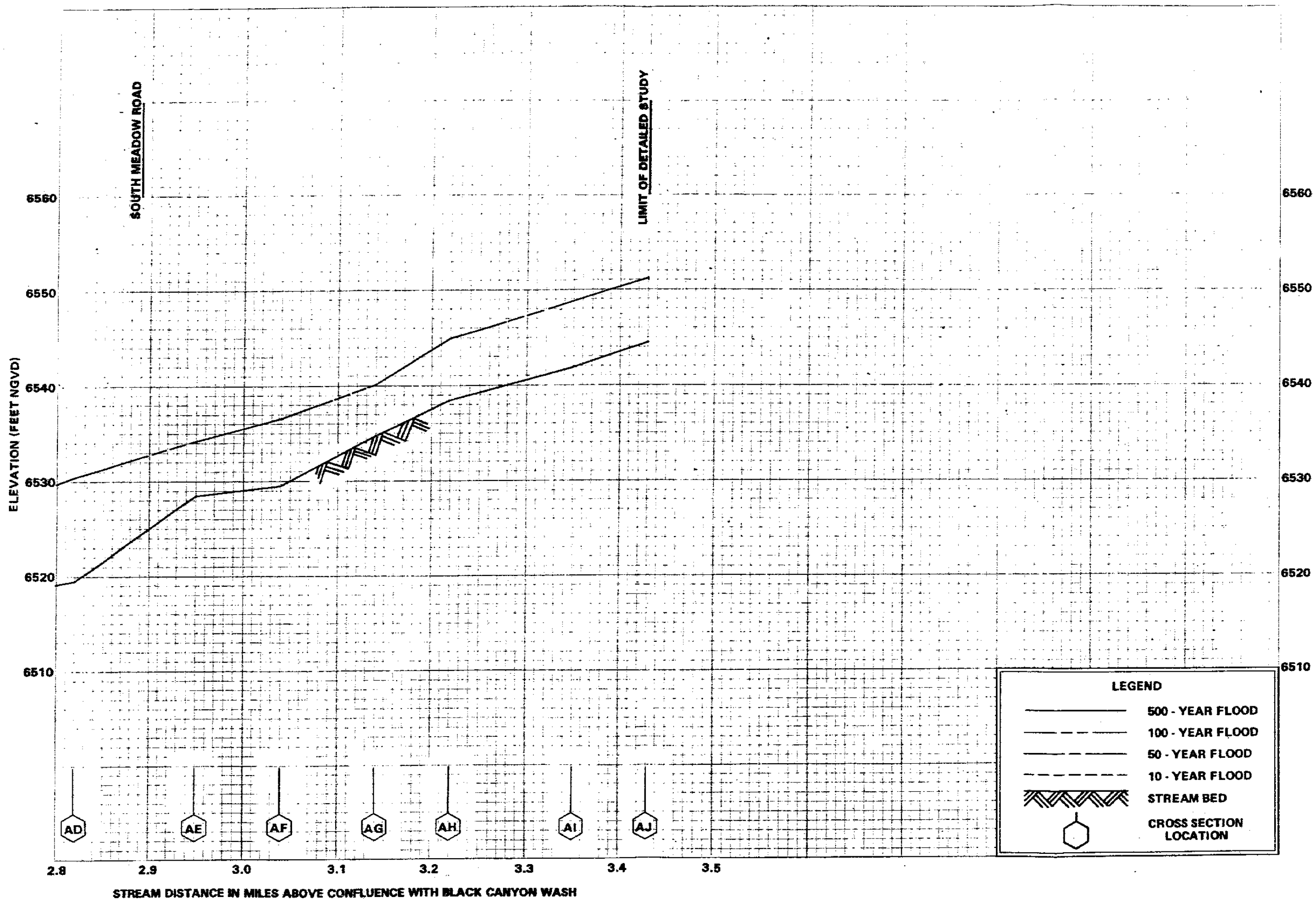

FLOOD PROFILES

BUCKSKIN WASH

FEDERAL EMERGENCY MANAGEMENT AGENCY

NAVAJO COUNTY , AZ
(UNINCORPORATED AREAS)

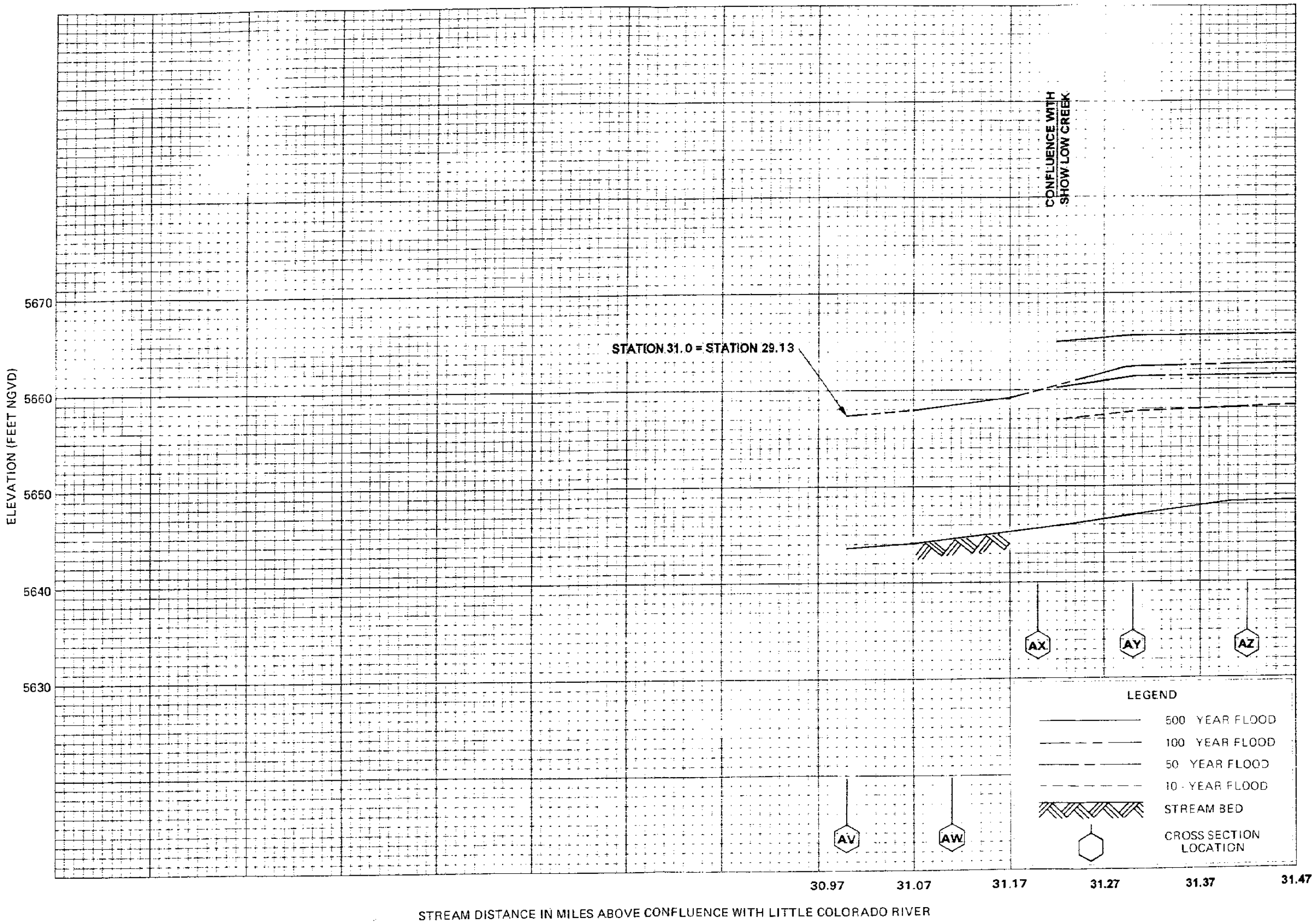

FLOOD PROFILES

SILVER CREEK

FEDERAL EMERGENCY MANAGEMENT AGENCY

NAVAJO COUNTY, AZ
(UNINCORPORATED AREAS)

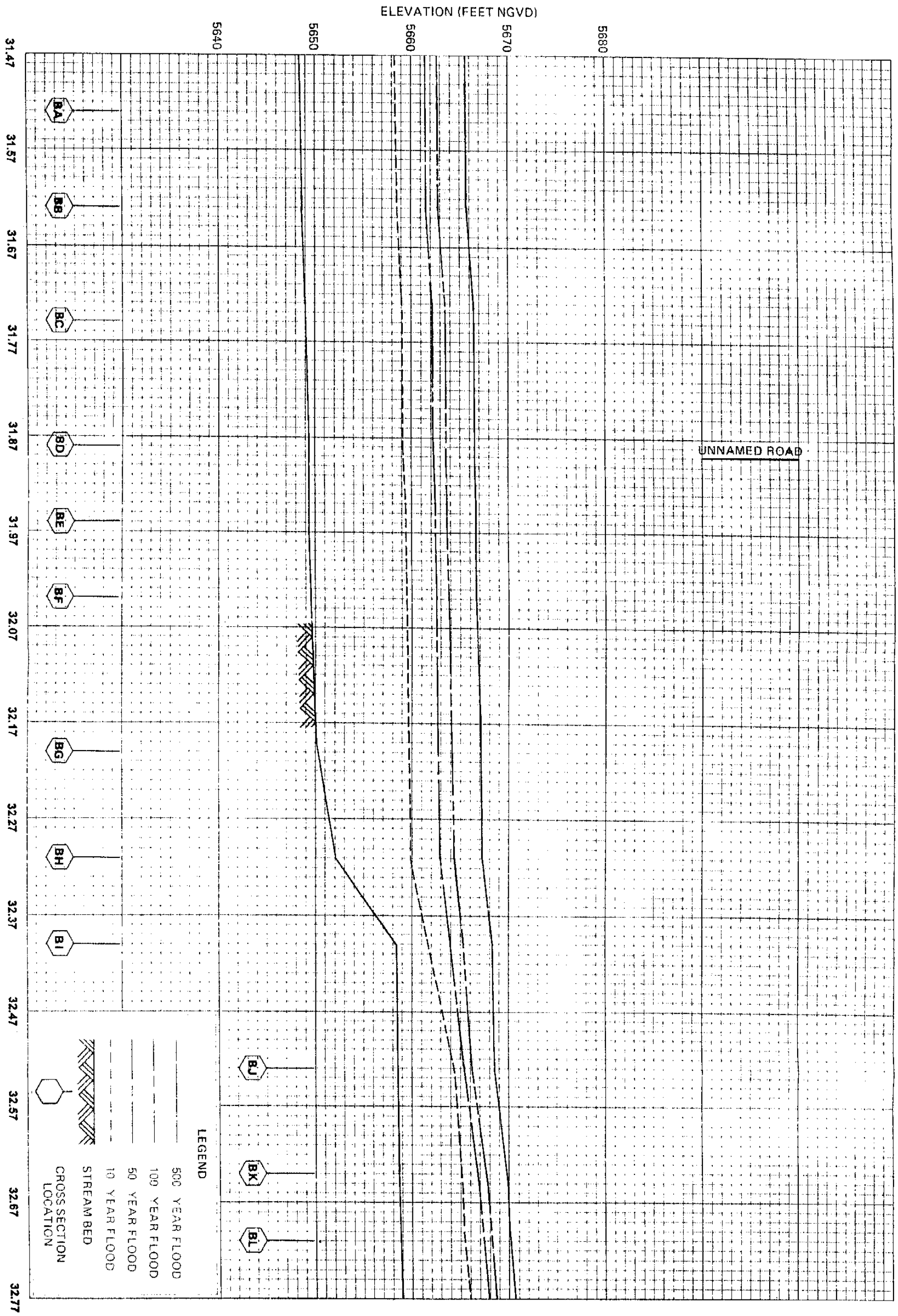

FEDERAL EMERGENCY MANAGEMENT AGENCY

NAVAJO COUNTY, AZ
(UNINCORPORATED AREAS)

FLOOD PROFILES

SILVER CREEK

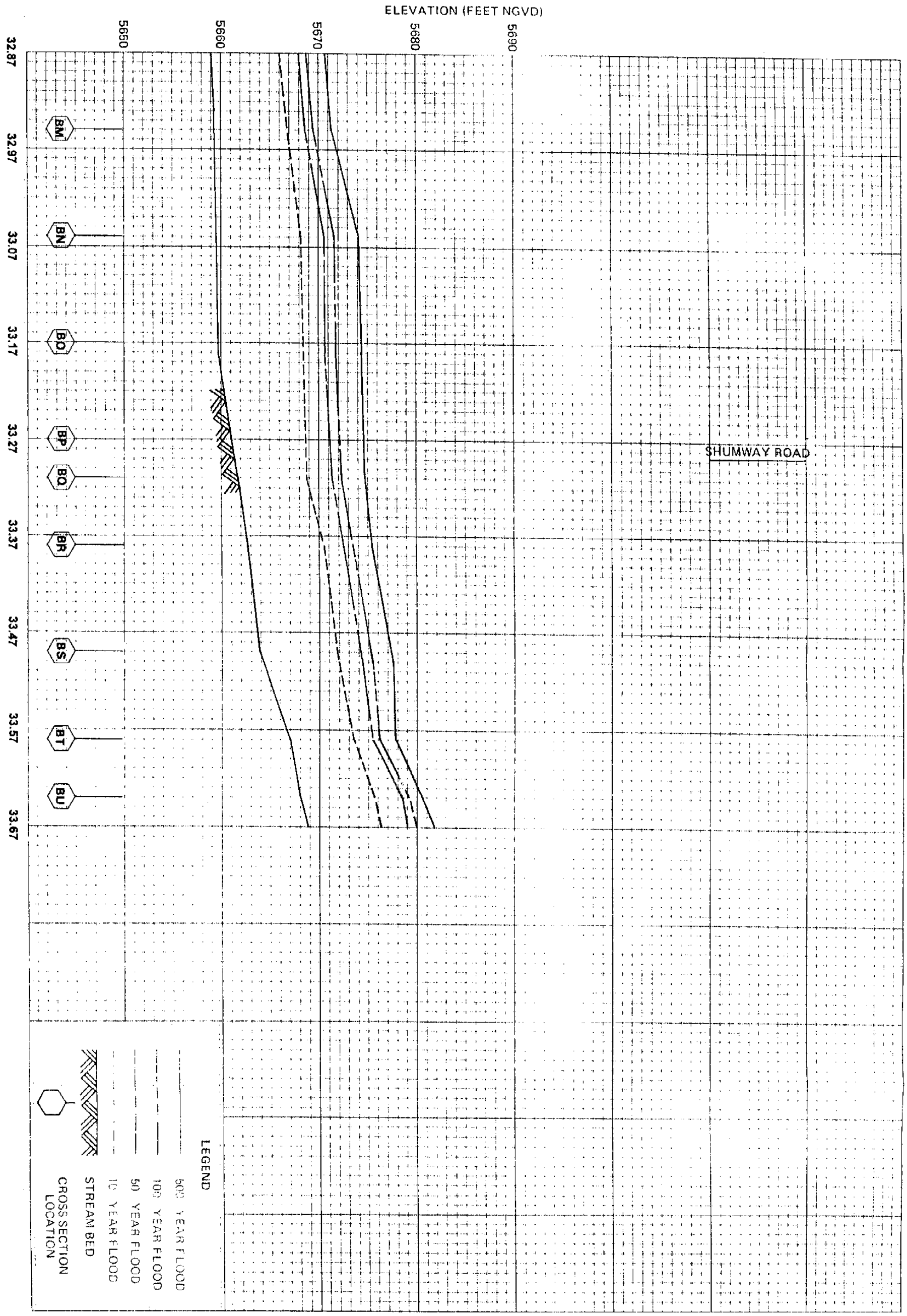

FEDERAL EMERGENCY MANAGEMENT AGENCY

NAVAJO COUNTY, AZ
(UNINCORPORATED AREAS)

FLOOD PROFILES

SILVER CREEK

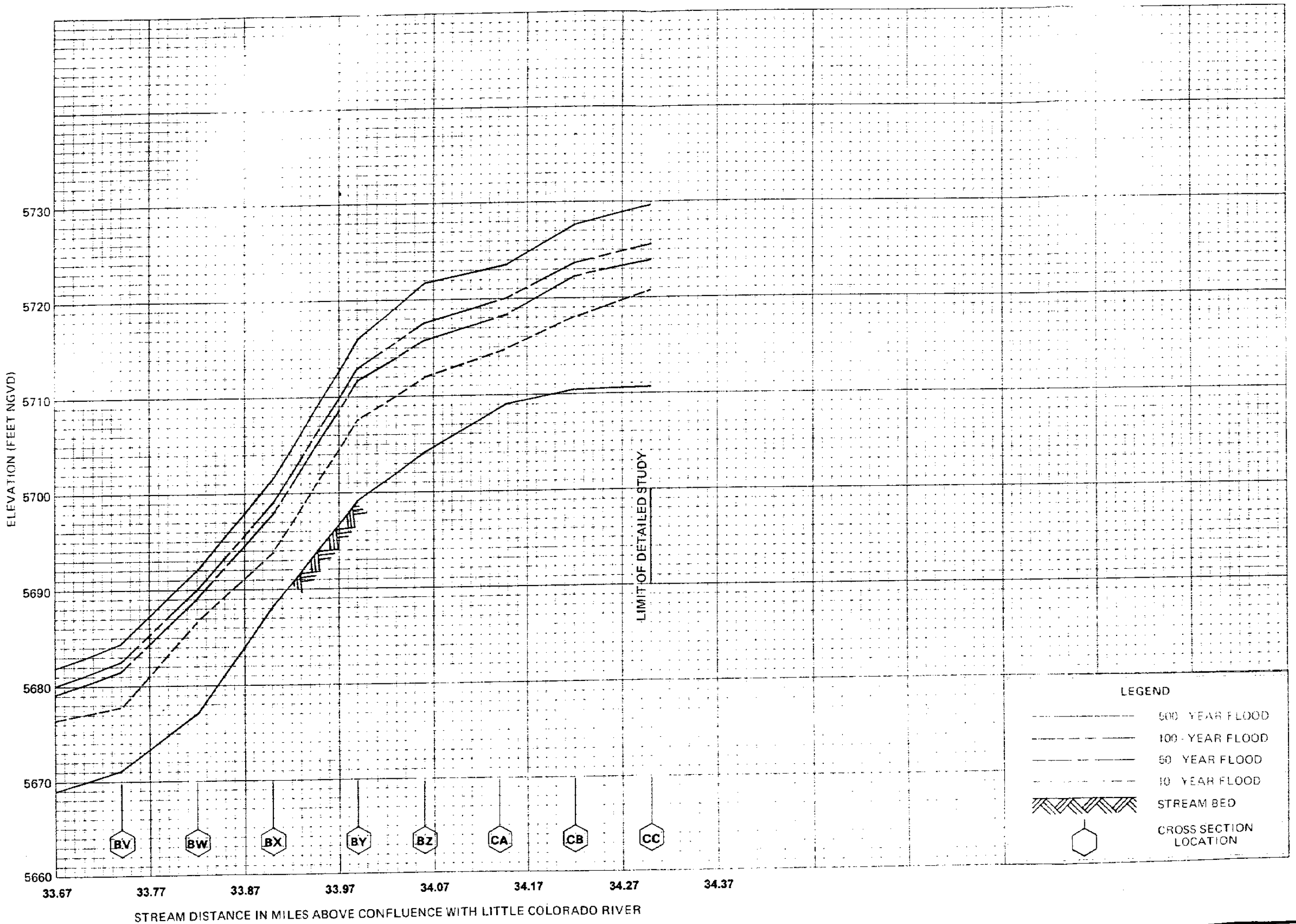

FLOOD PROFILES

SILVER CREEK

FEDERAL EMERGENCY MANAGEMENT AGENCY

NAVAJO COUNTY, AZ
(UNINCORPORATED AREAS)

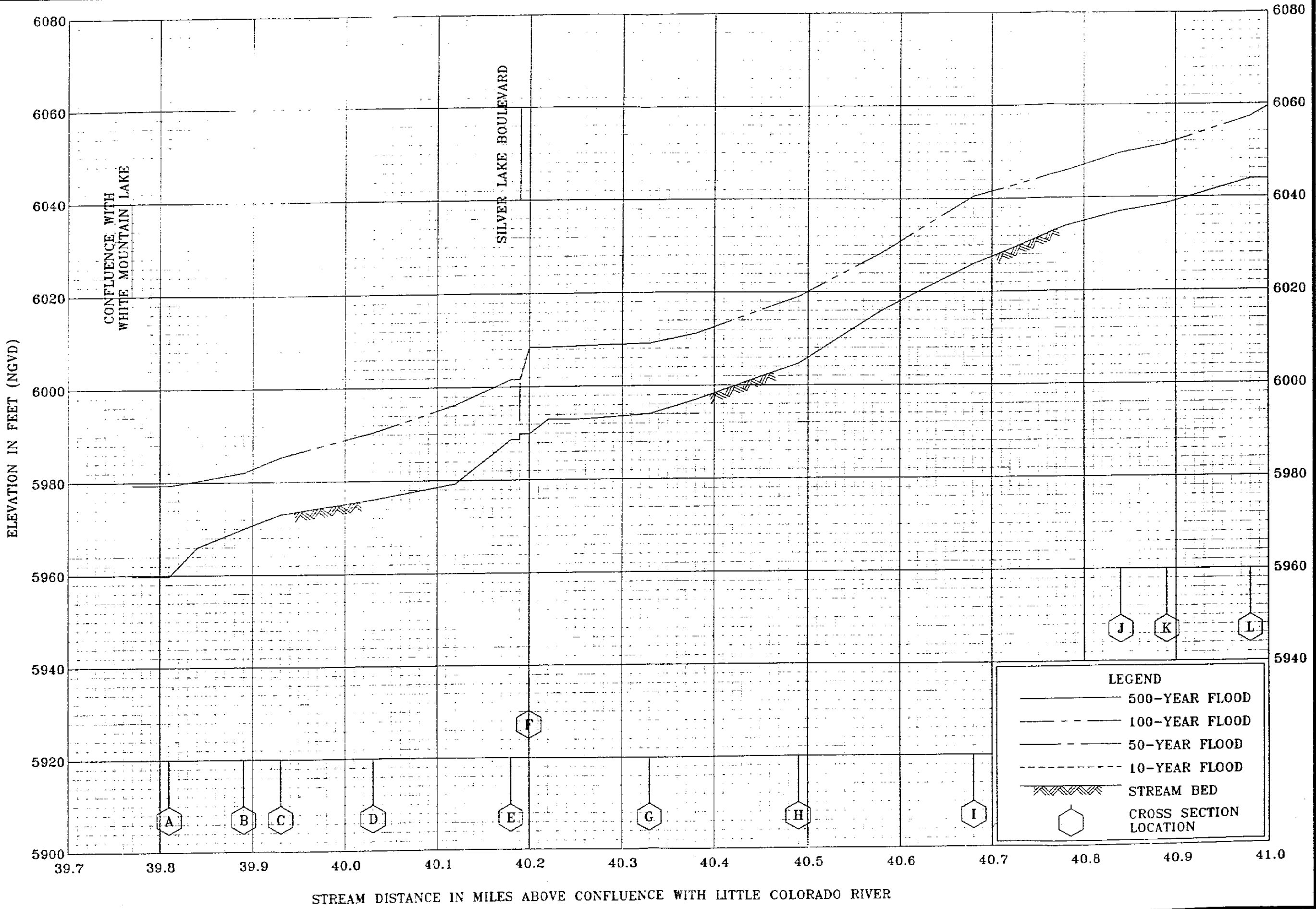

FLOOD PROFILES

UPPER SILVER CREEK

FEDERAL EMERGENCY MANAGEMENT AGENCY

NAVAJO COUNTY, AZ

(UNINCORPORATED AREAS)

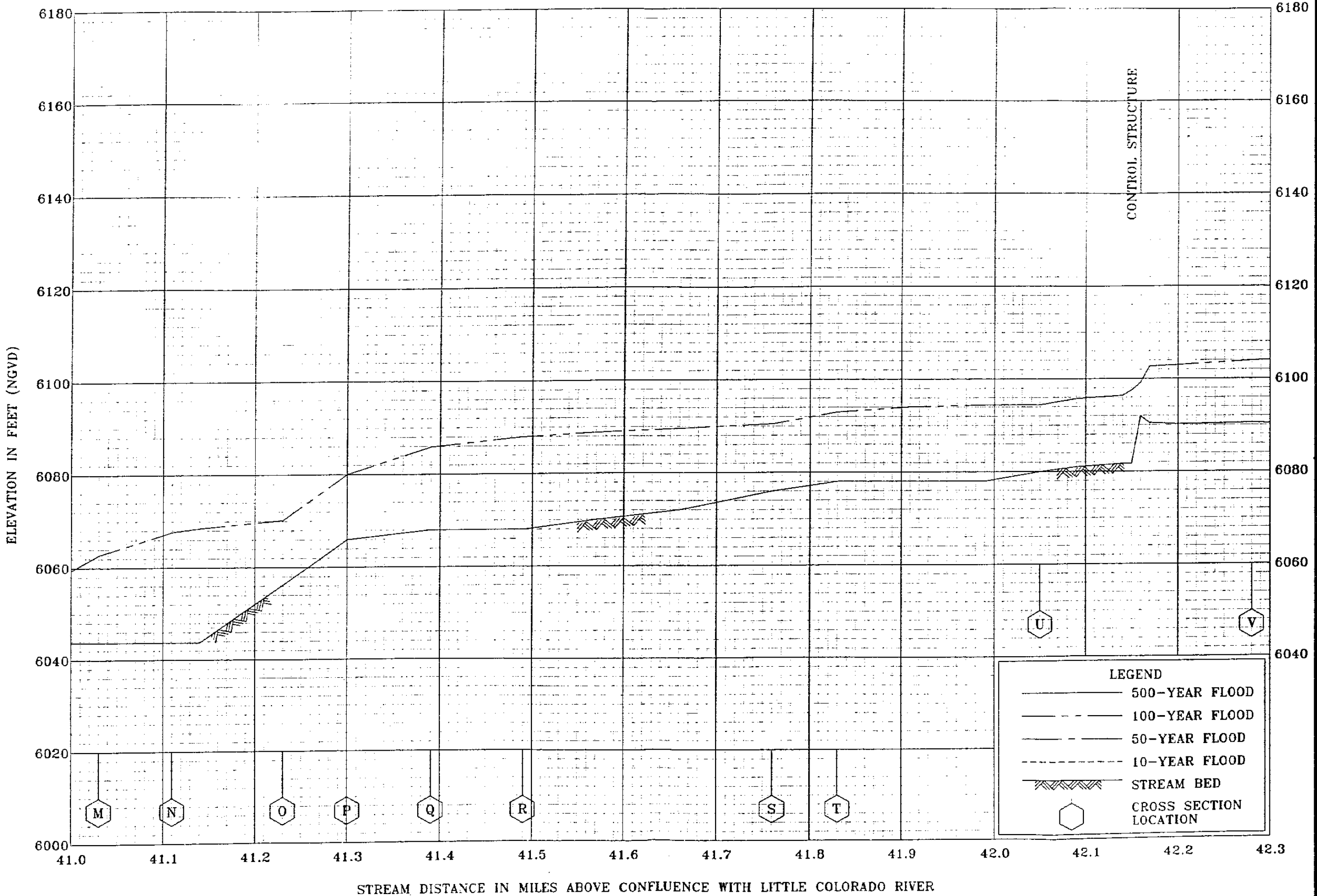

FLOOD PROFILES

UPPER SILVER CREEK

FEDERAL EMERGENCY MANAGEMENT AGENCY

NAVAJO COUNTY, AZ

(UNINCORPORATED AREAS)

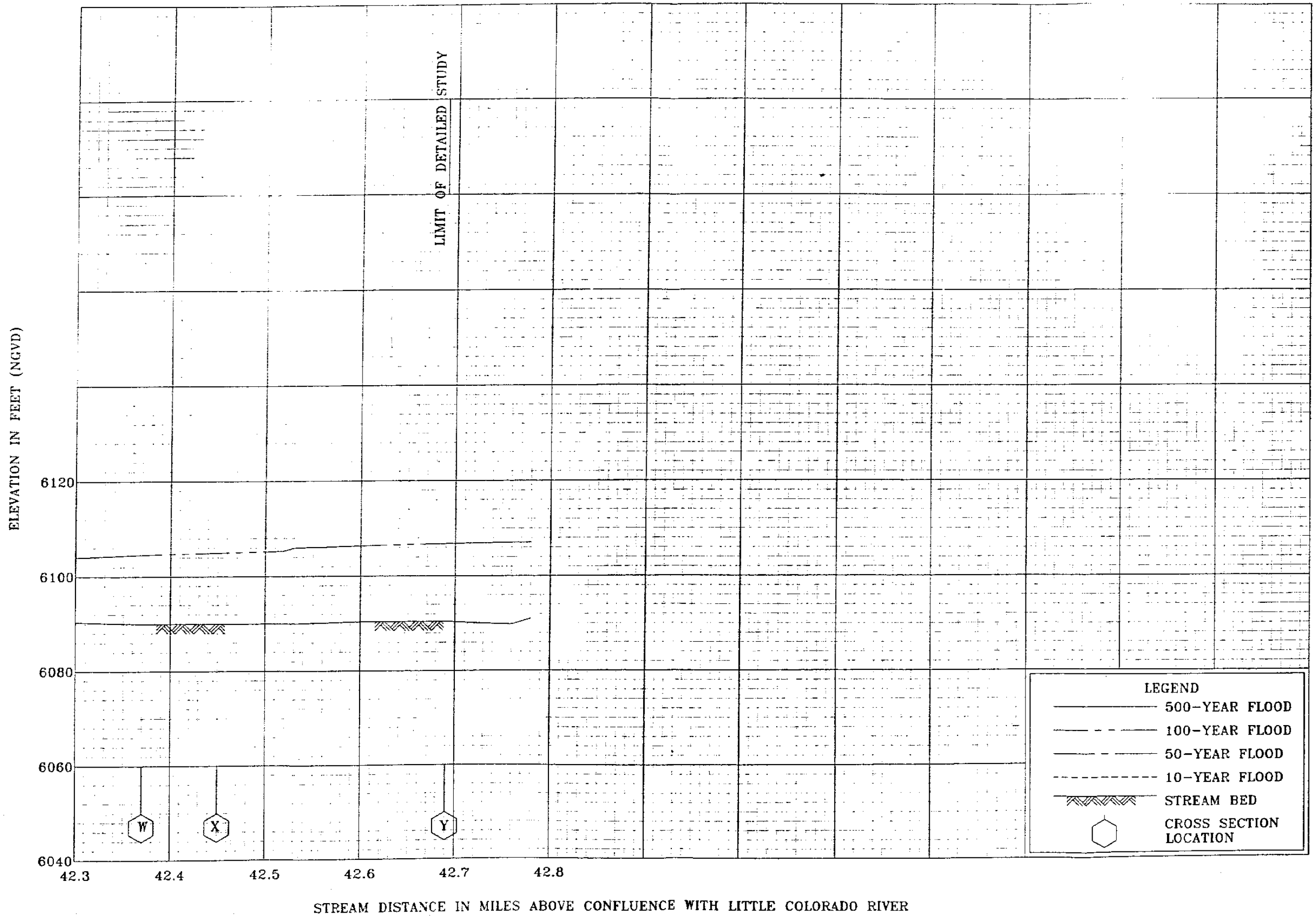

FLOOD PROFILES

UPPER SILVER CREEK

FEDERAL EMERGENCY MANAGEMENT AGENCY

NAVAJO COUNTY, AZ

(UNINCORPORATED AREAS)

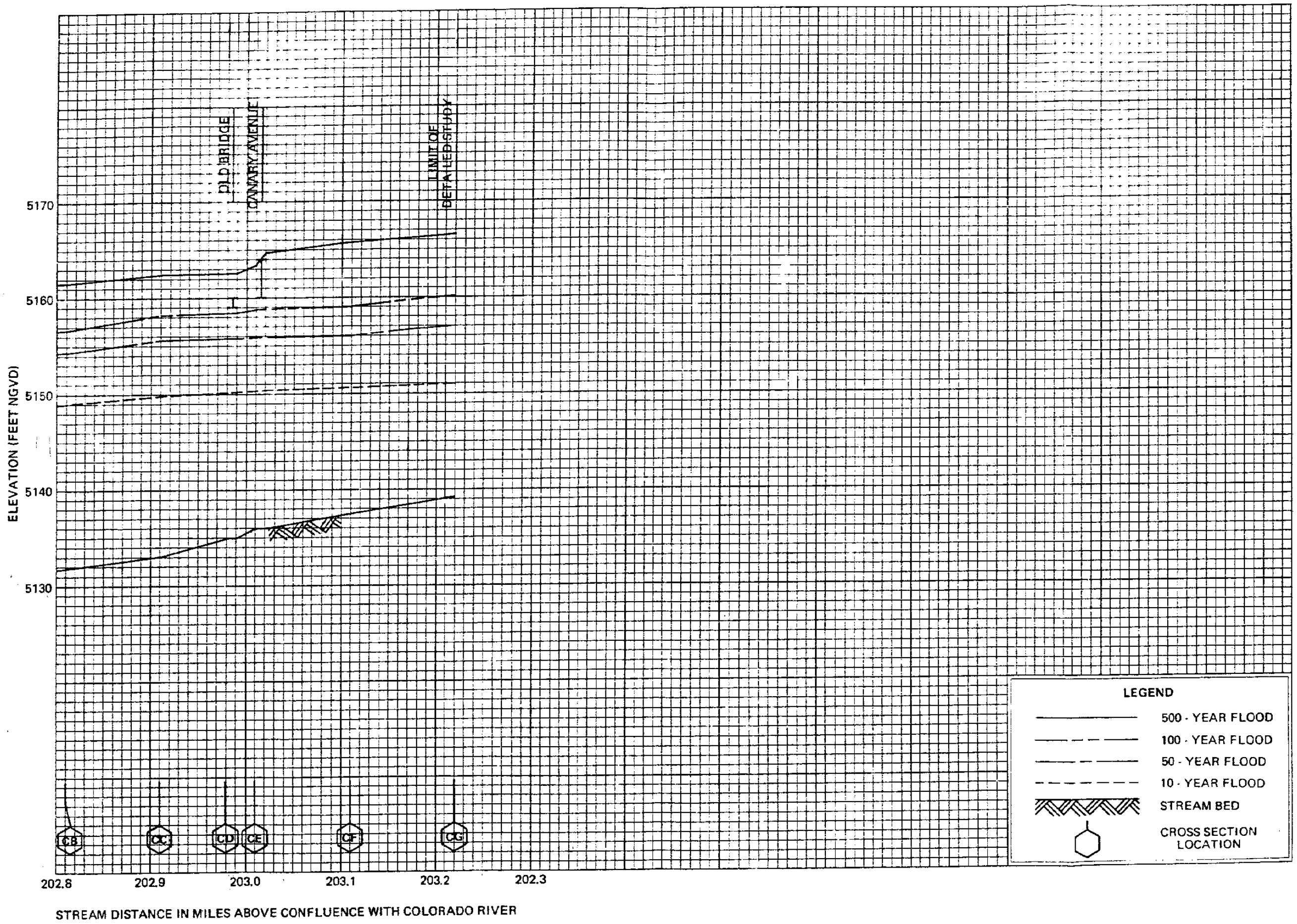

FLOOD PROFILES

LITTLE COLORADO RIVER

FEDERAL EMERGENCY MANAGEMENT AGENCY

NAVAJO COUNTY, AZ
(UNINCORPORATED AREAS)