














Aztec Area Plan

Amendment to Planning Area (A) - Taylor Ranch

Legend

-  Character Area Perimeter Boundary
 -  Floodplain
 -  Power Line Corridors
 - Character Area
 -  Community Village (1,912.9 acres)
 -  Additional Community Village to be added (81.9 acres)
 - Transportation
 -  Highway/Interstate
 -  Primary Roadway
 -  Rail Line
 - Ownership (Not Part of Area Plan)
 -  Aztec - Minerals Only
 -  State of Arizona
 -  Bureau of Land Management
 -  Private
 -  Sitgreaves National Forest Boundary
- Amended Total (1,994.8 acres)
- Note: All Non-Aztec Property (Including State of Arizona, Bureau of Land Management and Private Land) within the Aztec Area Plan Perimeter Boundary is not included in the Aztec Area Plan.

Vicinity Map



SCALE: 1"=3,000'

NORTH



PRELIMINARY-NOT FOR CONSTRUCTION - COPYRIGHT LVA URBAN DESIGN STUDIO, L.L.C.
Date: 4-21-11 Project No: 0827



AZTEC

Aztec Land and Cattle Company, Limited
10265 West Camelback Road
No. 104
Phoenix, AZ 85037
(623) 772 6222



LVA

